





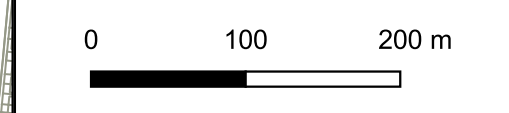
Key

-  Designated site
-  Modelled road

Impact relative to critical load

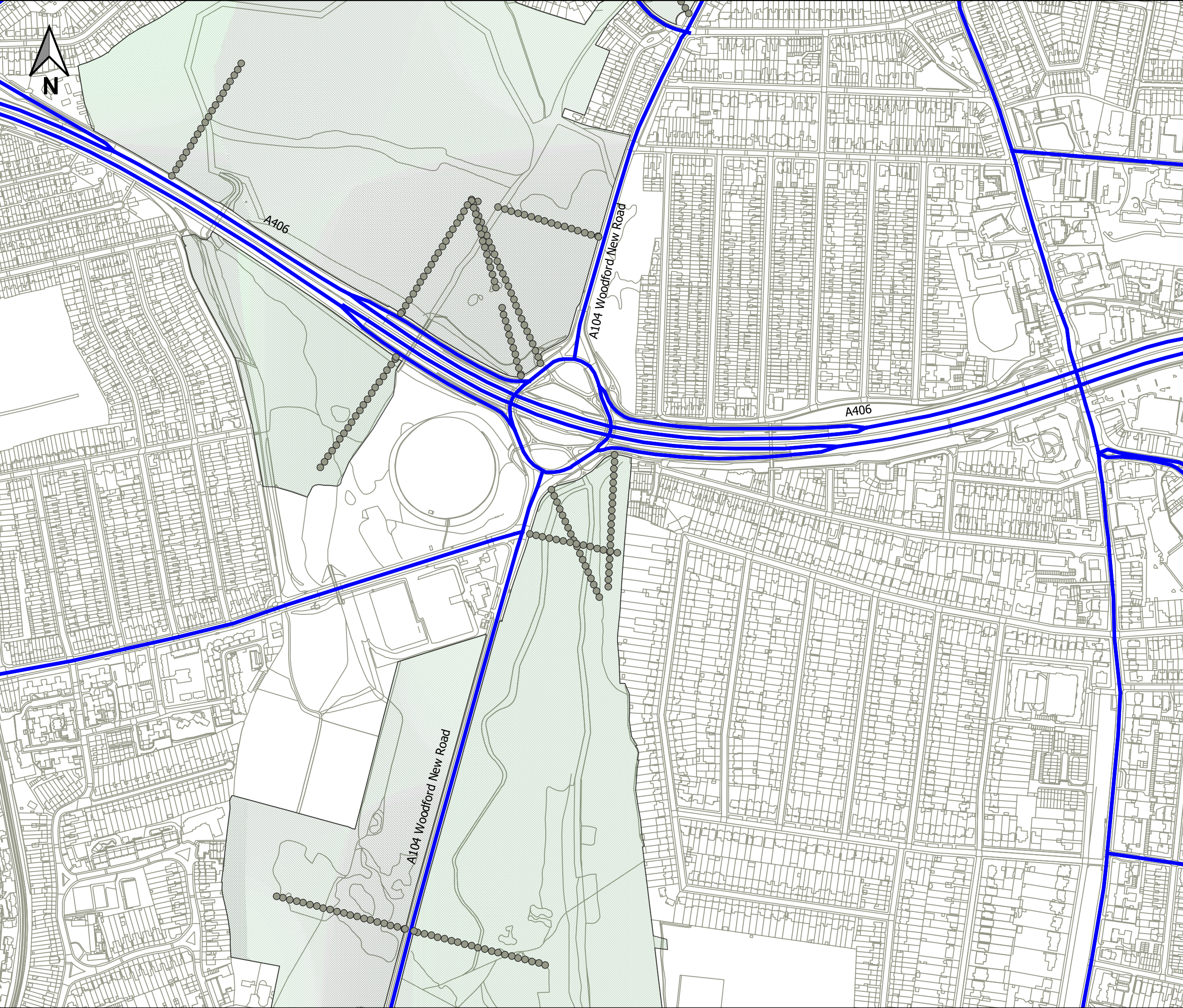
-  Not exceeding 1% screening threshold
-  Increase >1% screening threshold

© Crown copyright and database rights
 2024 Ordnance Survey 0100031673.
 Contains public sector information
 licensed under the Open Government
 Licence v3.0.





Project:
 London Borough of Enfield



Figure A-7: Epping Forest SAC
 A406 North Circular and Woodford
 New Road (Nitrogen deposition)




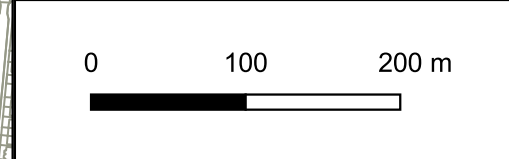
Key

-  Designated site
-  Modelled road

Impact relative to critical load

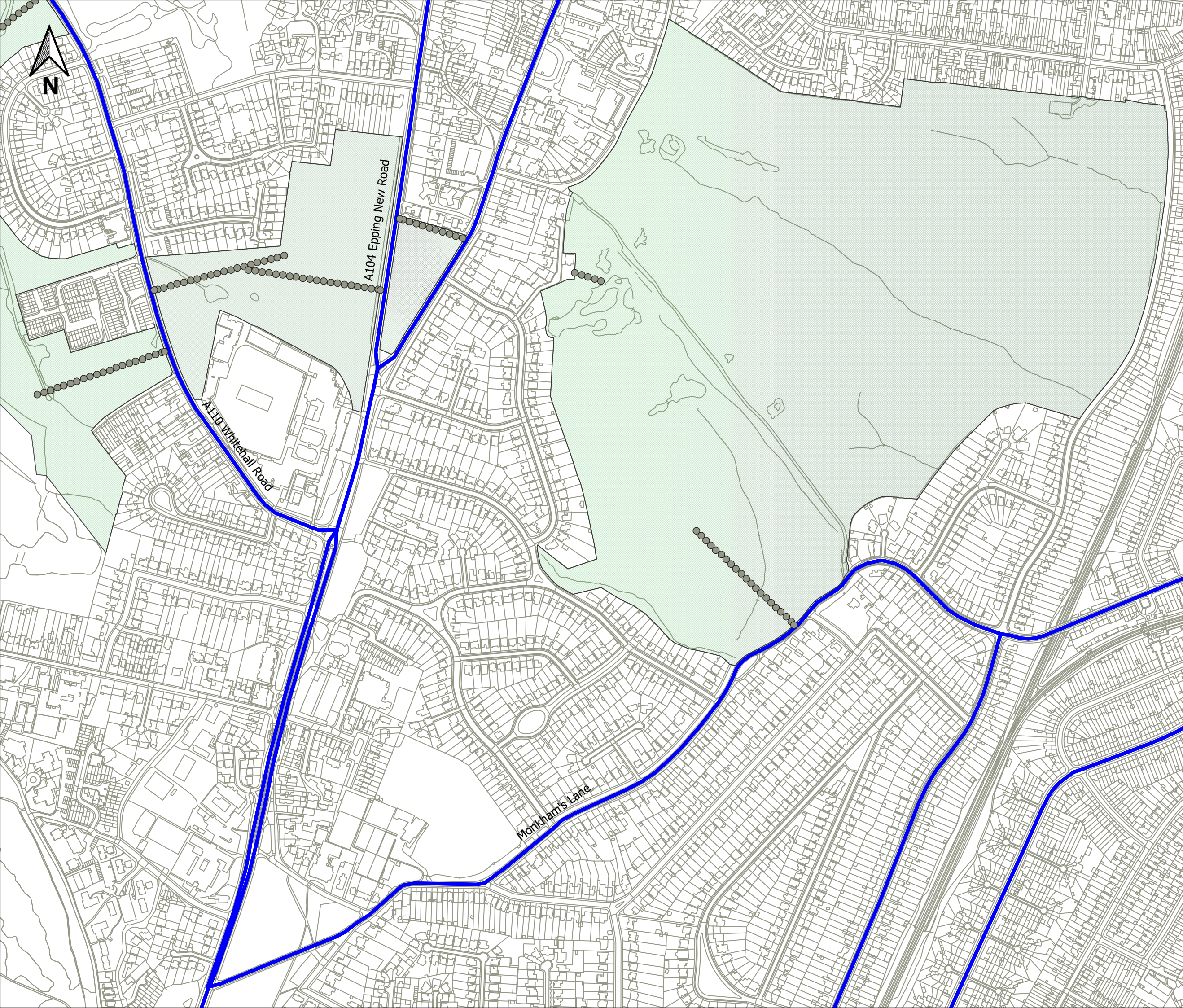
-  Not exceeding 1% screening threshold
-  Increase >1% screening threshold

© Crown copyright and database rights
 2024 Ordnance Survey 0100031673.
 Contains public sector information
 licensed under the Open Government
 Licence v3.0.



Project:
 London Borough of Enfield

Figure A-8: Epping Forest SAC
 A406 North Circular and Woodford
 New Road (Acid deposition)




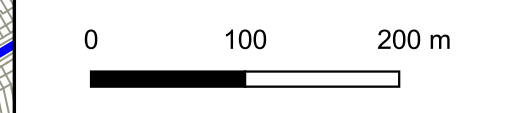
Key

- Designated site
- Modelled road

Impact relative to critical level

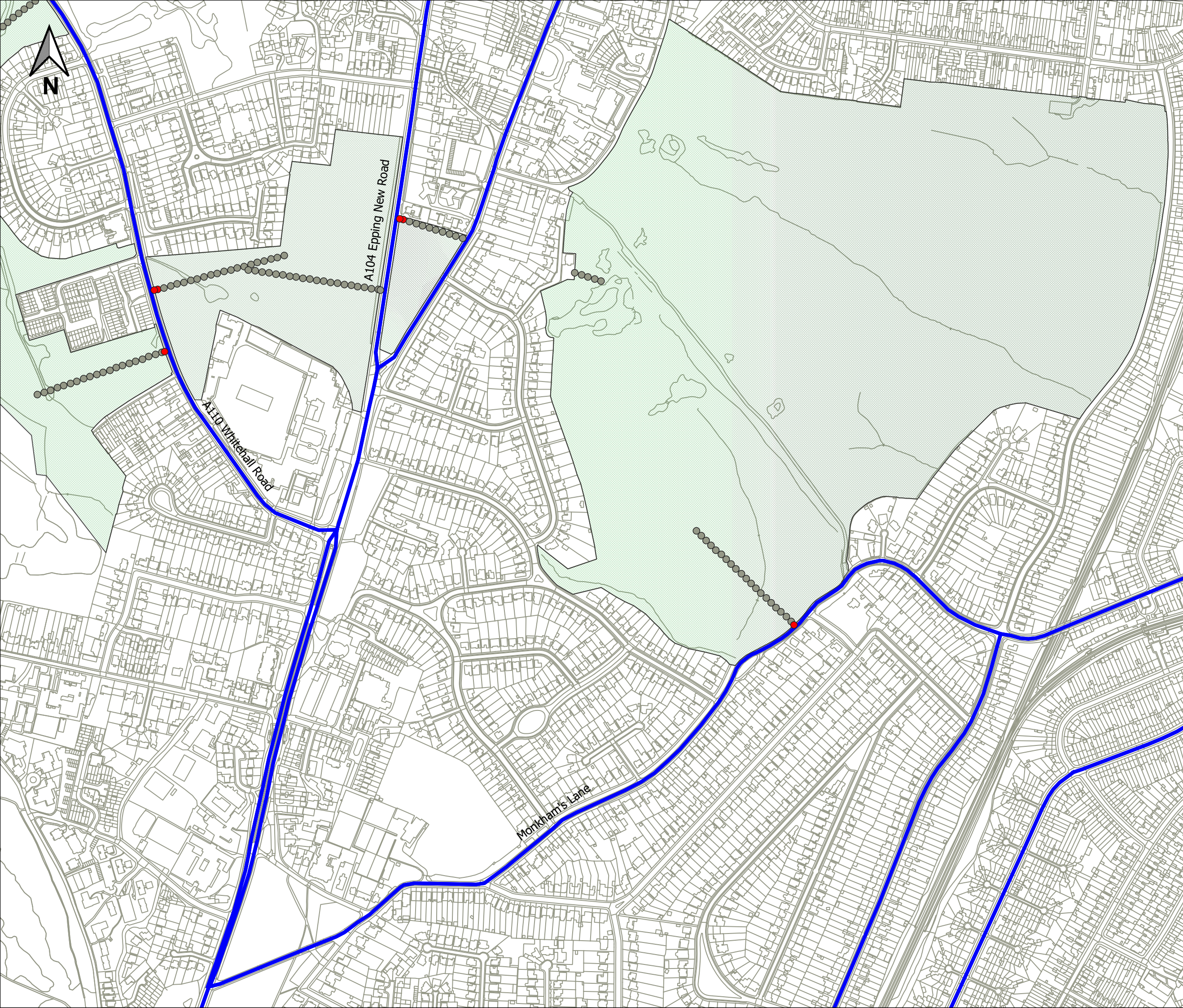
- Not exceeding 1% screening threshold
- Increase >1% screening threshold

© Crown copyright and database rights
2024 Ordnance Survey 0100031673.
Contains public sector information
licensed under the Open Government
Licence v3.0.





Project:
London Borough of Enfield



Figure A-9: Epping Forest SAC
Whitehall Road and Monkham's
Lane (NOx)




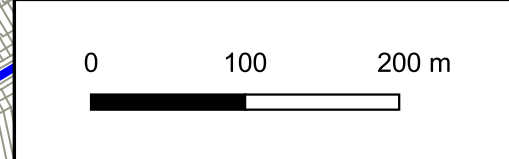
Key

-  Designated site
-  Modelled road

Impact relative to critical level

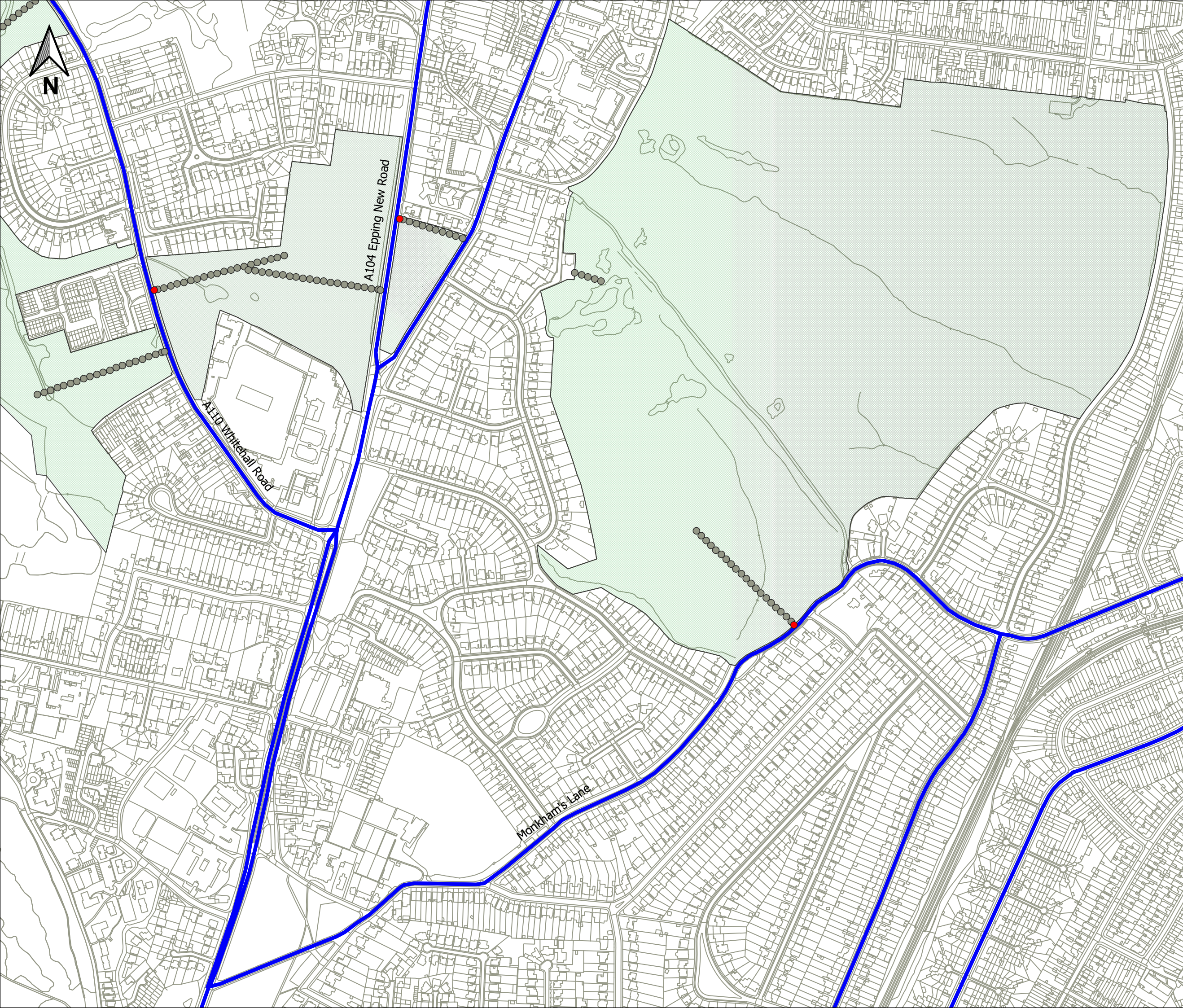
-  Not exceeding 1% screening threshold
-  Increase >1% screening threshold

© Crown copyright and database rights
 2024 Ordnance Survey 0100031673.
 Contains public sector information
 licensed under the Open Government
 Licence v3.0.





Project:
 London Borough of Enfield



Figure A-10: Epping Forest SAC
 Whitehall Road and Monkham's
 Lane (NH₃)



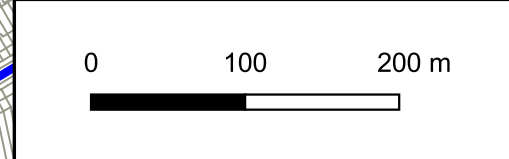
Key

-  Designated site
-  Modelled road

Impact relative to critical load

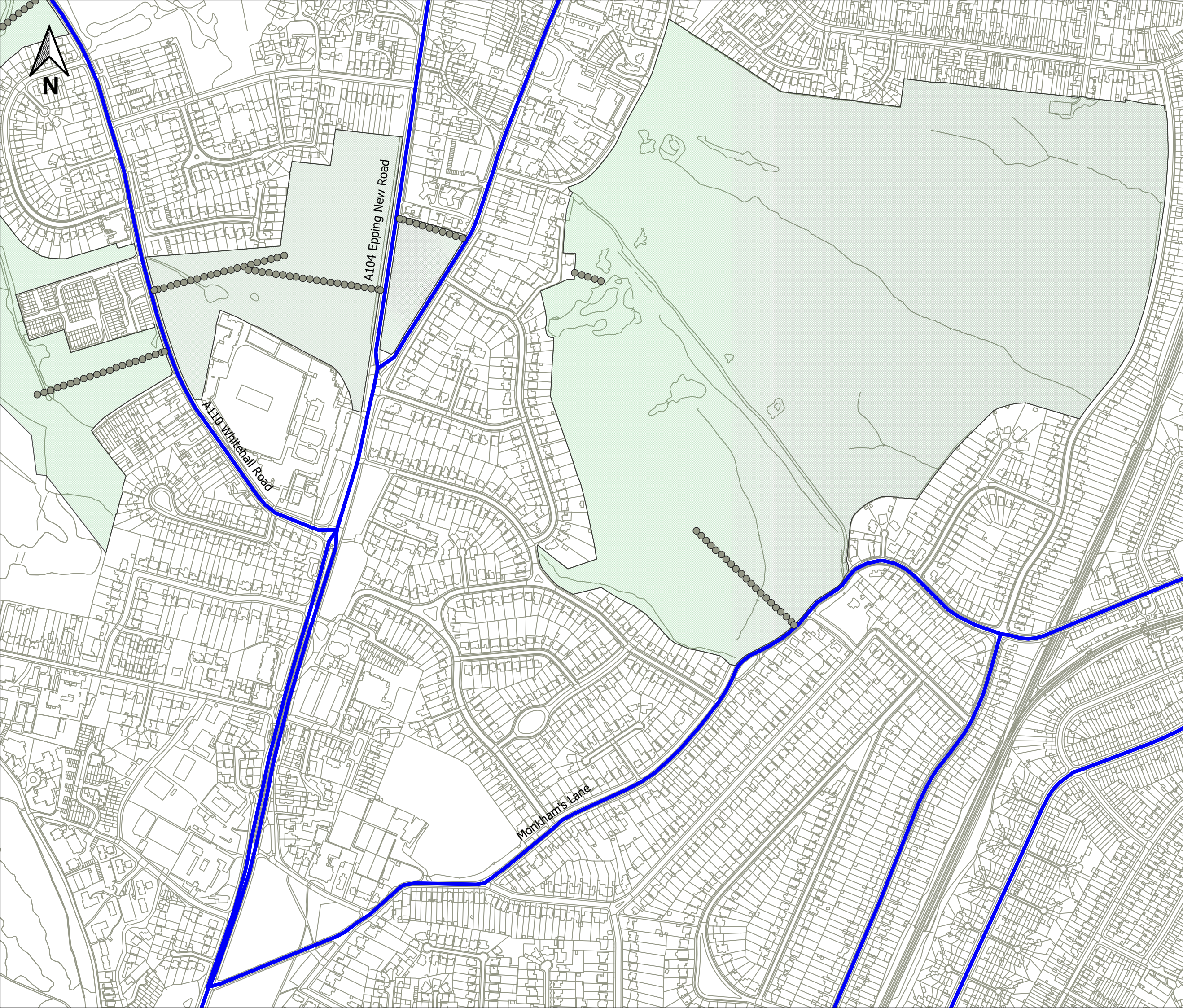
-  Not exceeding 1% screening threshold
-  Increase >1% screening threshold

© Crown copyright and database rights
 2024 Ordnance Survey 0100031673.
 Contains public sector information
 licensed under the Open Government
 Licence v3.0.



Project:
 London Borough of Enfield

Figure A-11: Epping Forest SAC
 Whitehall Road and Monkham's
 Lane (Nitrogen deposition)




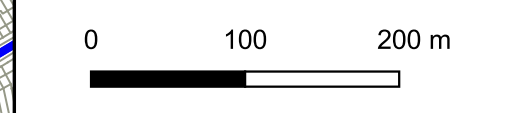
Key

- Designated site
- Modelled road

Impact relative to critical load

- Not exceeding 1% screening threshold
- Increase >1% screening threshold

© Crown copyright and database rights
2024 Ordnance Survey 0100031673.
Contains public sector information
licensed under the Open Government
Licence v3.0.



Project:
London Borough of Enfield

Figure A-12: Epping Forest SAC
Whitehall Road and Monkham's
Lane (Acid deposition)