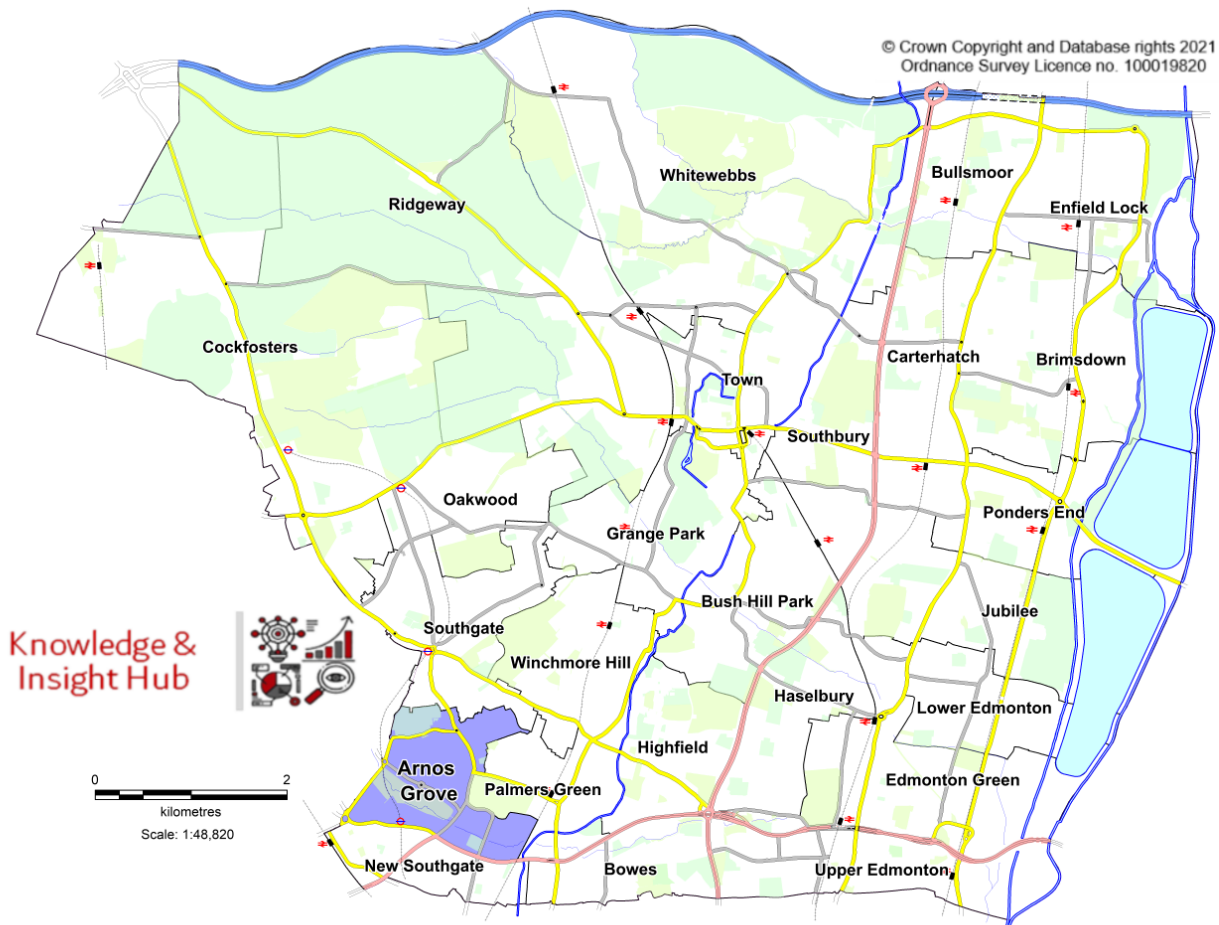




Ward Profile: Arnos Grove 2022



Arnos Grove ward is situated in the south of the Borough, bordered by the wards of New Southgate, Southgate and Palmers Green. It is served by postal districts N11, N13 and N14.

It is a brand new ward, carved from parts of the old wards of Bowes, Southgate Green, Southgate and Palmers Green.

Arnos Grove falls within the parliamentary constituency of Enfield Southgate.

Interim Ward Profile: 2022

This is an interim profile - intended to provide a guide to the demography, social and economic data and Council facilities in the ward.

IMPORTANT NOTICE:

At time of writing, official ward-level data and official geographic lookups were not available. Any statistics appearing in this document have been aggregated from smaller statistical geographies on a 'best fit' basis. Therefore, we cannot guarantee 100% accuracy of any information contained within this profile.

The profile has been collated using the most up to date local-level data relating to 2021 as far as possible, although for some key statistics, the most recent data we have are still the 2011 Census. A variety of statistical sources, both national and local, have been used in its compilation.

The ward is in the parliamentary constituency of Enfield Southgate. It is represented by the following council members:

Councillors	Party	Phone	Email
Adrian Grumi	Conservative Party	020 4534 2680	Cllr.Adrian.Grumi@enfield.gov.uk
Paul Pratt	Conservative Party	020 4534 2697	Cllr.Paul.Pratt@enfield.gov.uk

Demography

Summary Statistics

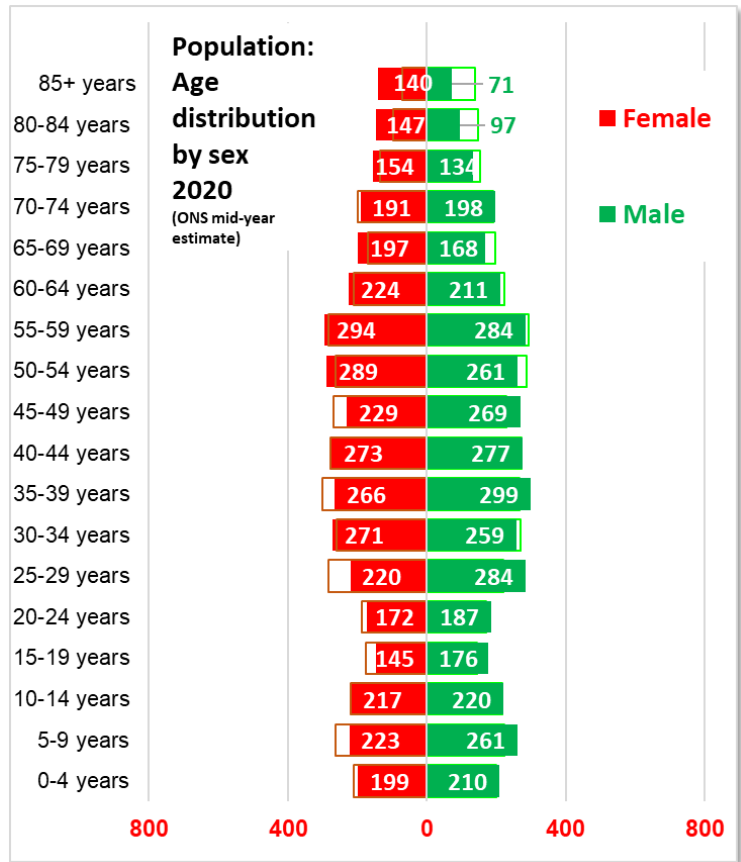
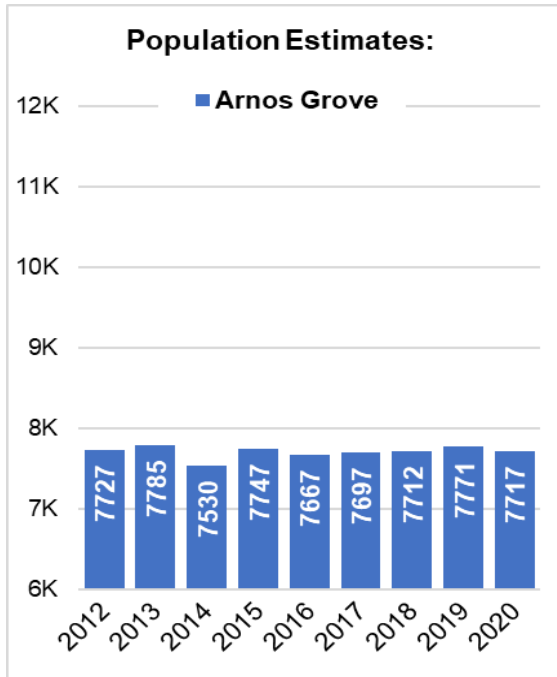
Population and age profile estimates have been aggregated from Output Area estimates on 'best fit', so not official (until official ONS ward estimates are released).

	Arnos Grove	Enfield	Source
Population Estimate (2020)	7,717	333,587	ONS mid-year estimates 2020
Children aged 0-15	1,402	75,920	
Working-age people (16-64)	4,818	212,830	
Older people aged 65+	1,497	44,837	
% All Children aged 0-15	18.2	22.8	
% All Working-age (16-64)	62.4	63.8	
% All Older people aged 65+	19.4	13.4	
% Not Born in UK - 2011	35.0	36.6	Census 2011
% English is First Language of no one in household - 2011	12.2	39.0	Census 2011
Area - Square Kilometres	1.8	35.1	Local Government Boundary Commission
Population density (people per sq km)	4,287	14	ONS mid-year estimates 2020 / Boundary Commission

Population

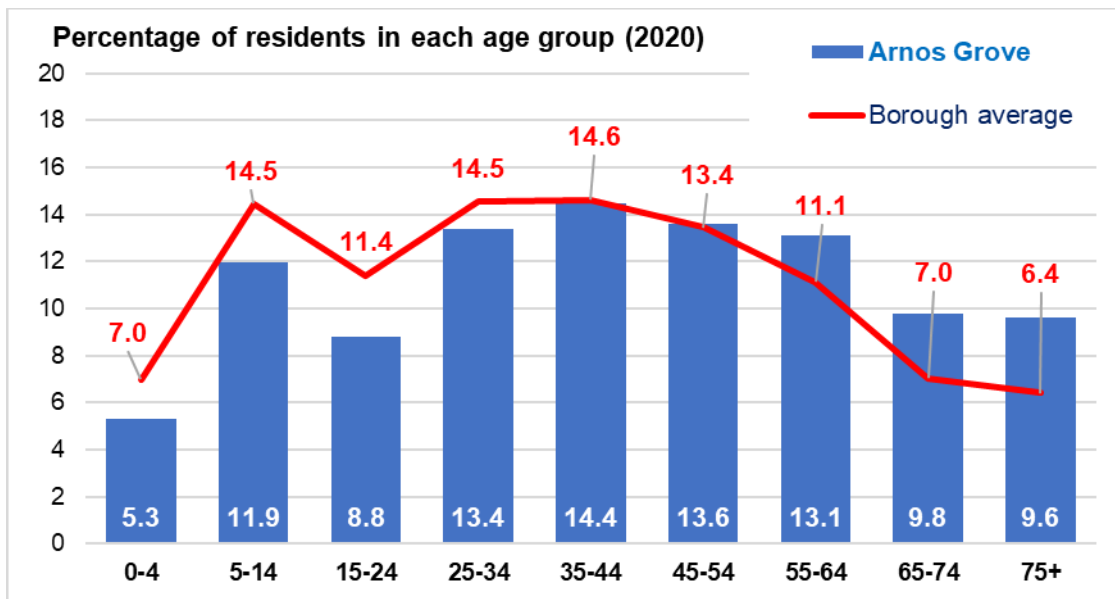
Based on output area analysis of the [ONS Mid-Year Estimate 2020](#), the ward population is estimated to be 7,717.

The ONS mid-year estimate indicates that the population of the ward has decreased by 0.1% since 2012.



The proportions of males and females in the ward are 50.1% and 49.9% respectively, making it one of only four wards in Enfield with more male than female residents. Men outnumber women in most age bands up to 50 years – see chart above right.

Age Profile



There are relatively low proportions of children and young adults, and higher numbers of middle-aged and older residents.

Ethnicity

To be advised after 2021 Census release.

Language

The most recent estimate of languages spoken in the ward are from the 2011 Census (soon to be updated by the 2021 Census).

The most widely-spoken languages at that time, among residents aged three and over, were:

Language	Arnos Grove	
	Number	%
English	6069	81.3%
Greek	244	3.3%
Gujarati	188	2.5%
Turkish	164	2.2%
Polish	127	1.7%
Italian	126	1.7%

Source: 2011 Census

Religion

Regarding Religion, the best guide is the **2011 Census**. This showed the religious makeup of the ward as:

Religion	Arnos Grove		Borough Average %
	Number	%	
Christian	4,049	52.4	53.6
Buddhist	62	0.8	0.6
Hindu	402	5.2	3.5
Jewish	417	5.4	1.4
Muslim	641	8.3	16.7
Sikh	61	0.8	0.3
Other religion	191	2.5	0.6
No religion	1,269	16.4	15.5
Religion not stated	639	8.3	7.7

Source: 2011 Census

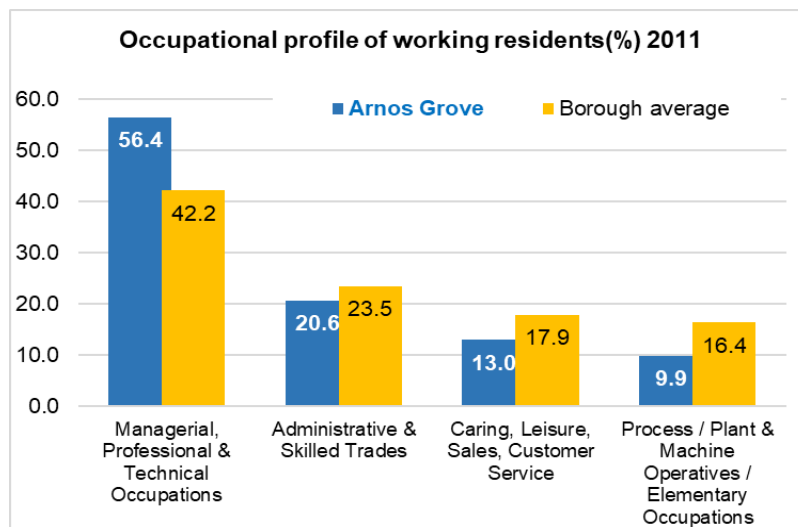
Socio-Economic Factors

Key features:

- The ward has relatively high numbers of adults in managerial and professional occupations
- Household incomes are higher than the borough average, with low numbers of households in poverty.
- 4.5% of adults are on unemployment benefits and 14% of households in Universal Credit – low numbers when compared with the borough averages
- Deprivation Indices: Arnos Grove is relatively non-deprived. It contains no neighbourhood areas within the most deprived 50% of neighbourhoods in England.
- Proportions of households in fuel poverty are relatively low (11.1%, compared with 16% for the borough)
- Crime is relatively low
- Health: at the 2011 Census, over 80% of residents reported Very Good or Good health
- Over 70% of households are owner-occupiers, with little social renting and average levels of private renting
- More than two-fifths of residents have higher level educational attainment, and relatively few adults have no formal qualifications

Socio-economic classification

Occupational groups are taken from the Census. As we will have no 2021 Census Outputs, is aggregated Output Area data from the 2011 Census.



Low Income Households

Data from CACI Ltd indicate that – at 2021 – households in the ward have an average (median) household income of **£45,000 to £50,000 per annum**, which is higher than the borough average, and higher than the average for the London area.

- 11.9% of households have a household income of less than £20,000 per annum – the borough average is 25.1%
- 6.3% of households have an income below £15,000 per annum – the borough average is 15.4%

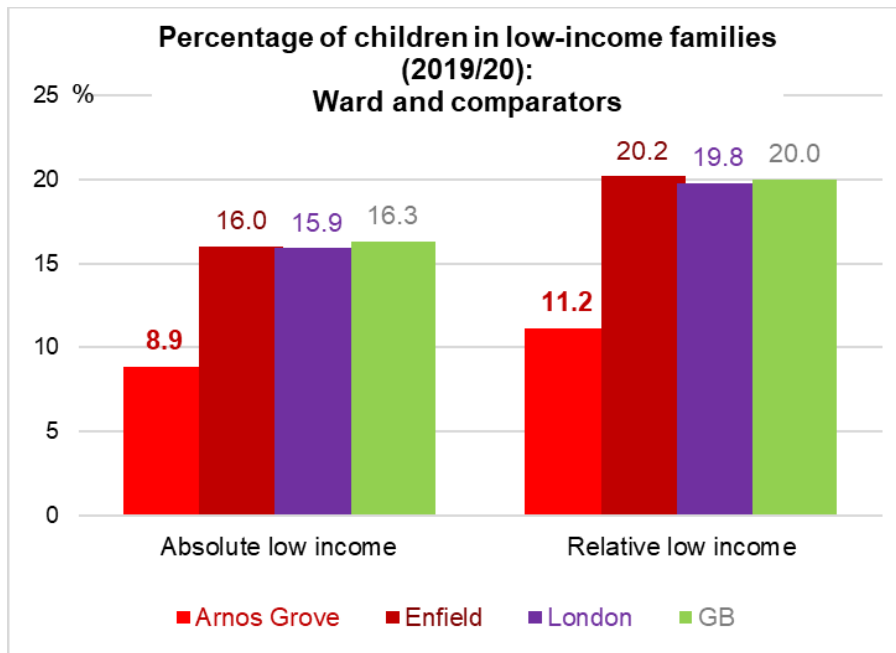
Statistics from the Department for Work and Pensions indicate that, in 2020:

- 179 children¹ in the ward (11.2% of the total) were living in families with Relative low income, and
- 142 (8.9%) were in families of Absolute low income².

¹ Aged up to 19 years (includes 16-19 year-olds who are in training or non-advanced education – ie categories for which Child Benefit would be payable assuming no other disqualifying factors)

² Relative low income: equivalised household income is less than 60% of the UK median for that year. Absolute low income: equivalised household income is less than 60% of the UK median for the period 2010-2011.

The proportions of children in poverty compared with local, regional and national averages are shown in the chart below.



Benefit Claims

- As of October 2021, the claimant count³ in the ward was 215, representing 4.5% of the local working-age population (the borough average was 7.5%)
- At August 2021, 415 households (including working families) were claiming Universal Credit (14% of all households in the ward). This compares with a borough average of 28.6% on Universal Credit.

Economically active people

The estimated proportion of people aged 16-64 who were in work or looking for work (the economically active) was higher than the borough average in 2011, at 71.1%.

Deprivation score

The Indices of Deprivation 2019 – published by the Ministry of Housing, Communities and Local Government⁴ measure **relative** deprivation in neighbourhood areas (Lower Layer Super Output Areas). These are ranked and sorted into deciles of relative deprivation.

The map below illustrates how deprived the neighbourhood areas of the ward are, compared with all such areas in England. Darker shading indicates higher relative deprivation levels.

³ The ‘narrow’ measure of unemployment: the number of people receiving either Job Seekers’ Allowance, or unemployed claimants of Universal Credit who are required to seek work.

⁴ Now the Department for Levelling Up, Housing and Communities

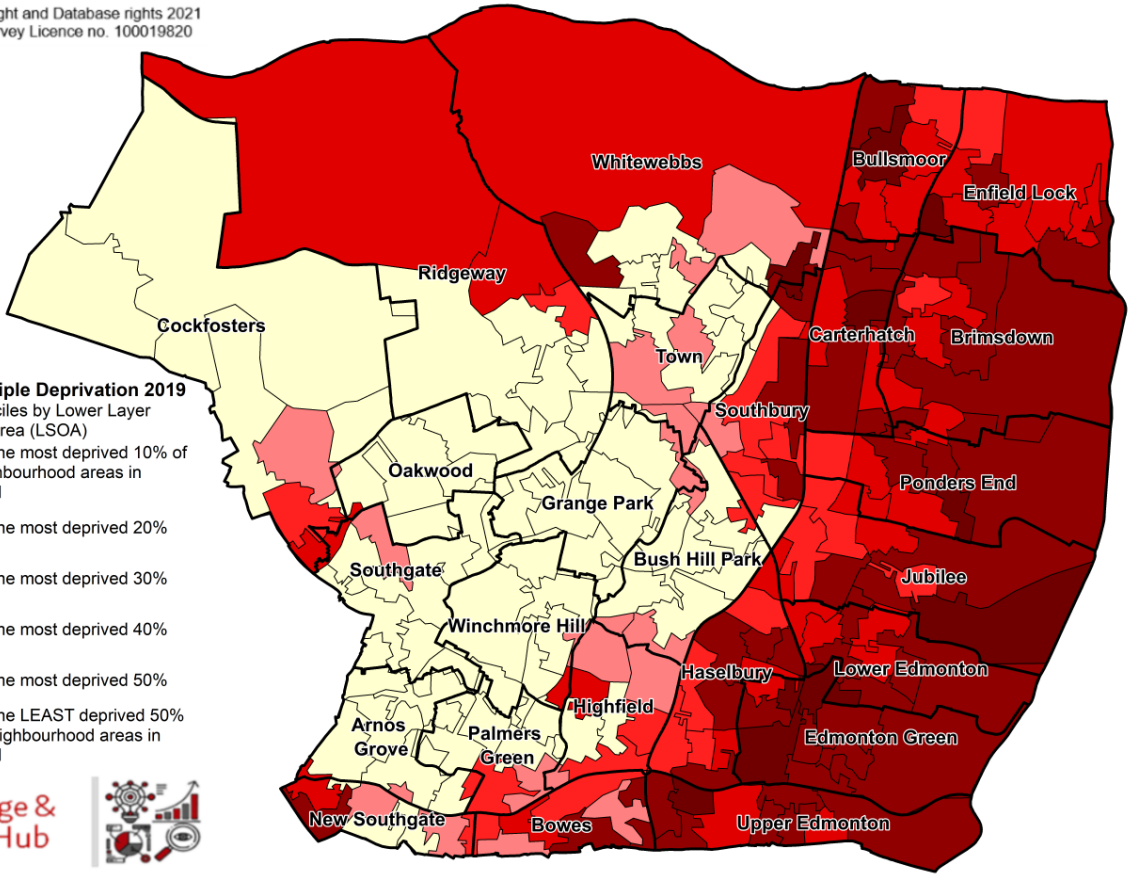
Arnos Grove

© Crown Copyright and Database rights 2021
Ordnance Survey Licence no. 100019820

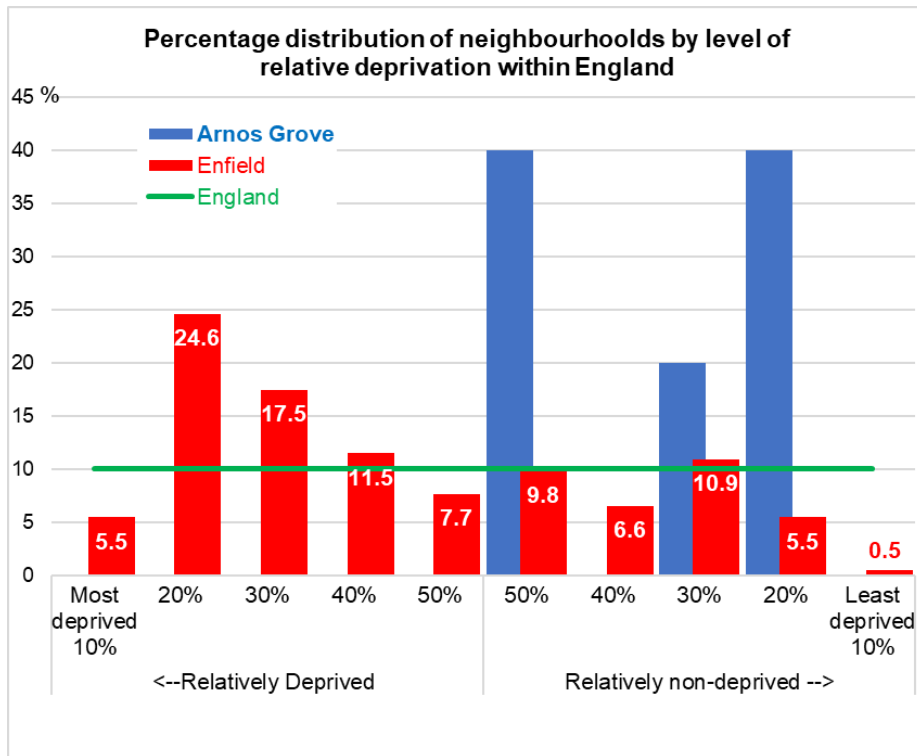
Index of Multiple Deprivation 2019
Deprivation deciles by Lower Layer Super Output Area (LSOA)

- Within the most deprived 10% of all neighbourhood areas in England
- Within the most deprived 20%
- Within the most deprived 30%
- Within the most deprived 40%
- Within the most deprived 50%
- Within the LEAST deprived 50% of all neighbourhood areas in England

Knowledge & Insight Hub



5% of Enfield's neighbourhood areas are among the 10% most deprived in the country, with a further 25% within the 20% most deprived. The chart below shows how the neighbourhood areas of the ward compares with this, and with the distribution in England.



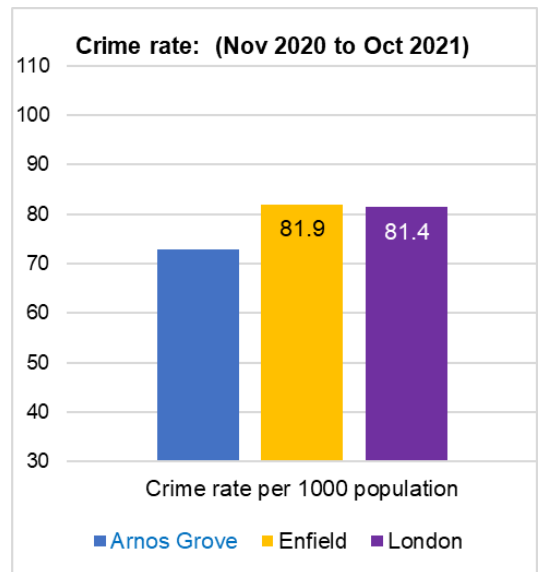
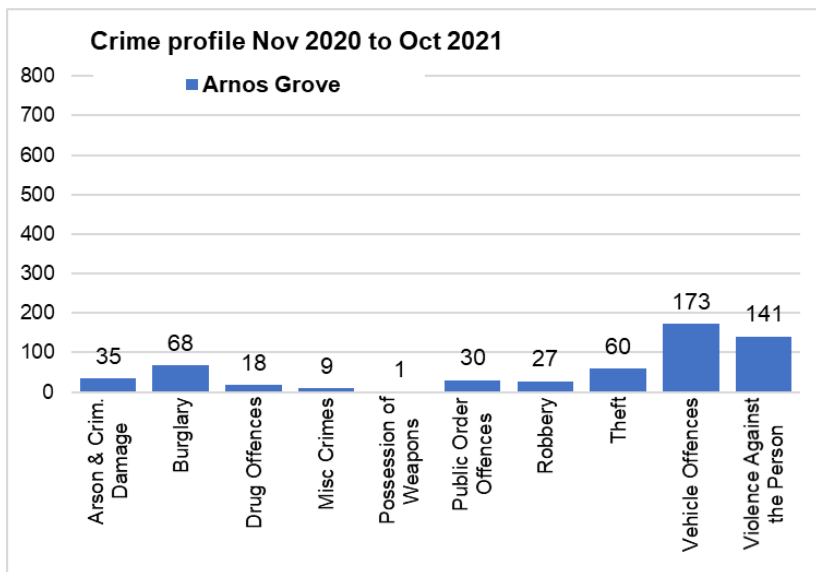
Fuel Poverty

Best-fit geographic analysis of government statistics⁵ reveal that, as at 2019, 11.1% of households in the ward were in fuel poverty. This proportion was lower than the borough, regional and national averages (16.4%, 15.2% and 13.4% respectively).

Crime

Metropolitan Police data for the period November 2020 to October 2021 indicate that:

- There were 562 notifiable offences in the ward – a fall of 5% on the previous year.
- The crime rate was 59.4 offences per 1,000 population – lower than the borough and London averages
- The most numerous offences were vehicle offences and violence against the person.

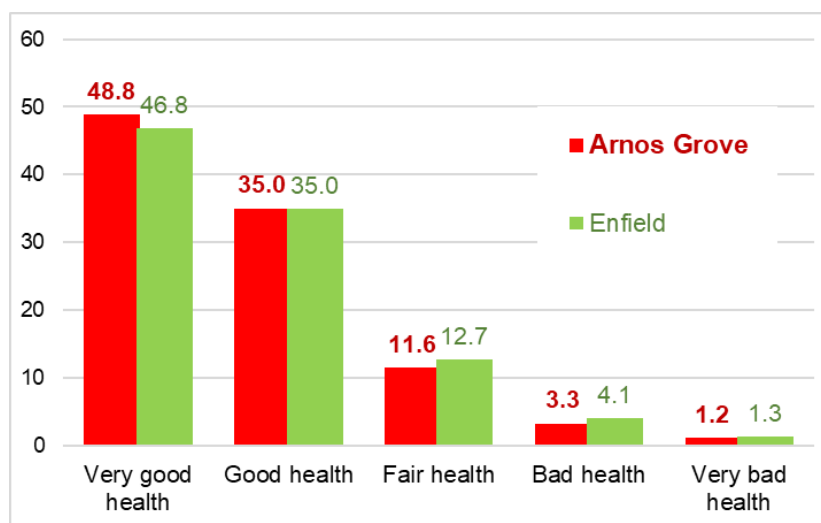


Health

Life expectancy and Mortality Ratios data, plus obesity rates, will not be available until later in 2022.

General Health

In the 2011 Census, the population were asked a question about their general health. The chart below shows the response.



⁵ Published by Department for Business, Energy & Industrial Strategy

Arnos Grove

The latest health information about the ward can be obtained from the [Local Health](#) website by choosing Find My Area and entering the ward name.

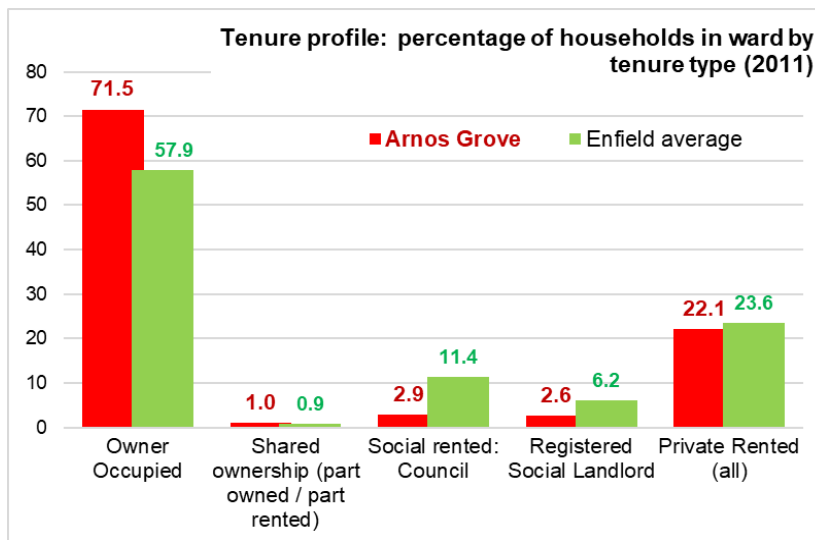
GP Surgeries

There are no GP surgeries located in the ward. The nearest are located at:

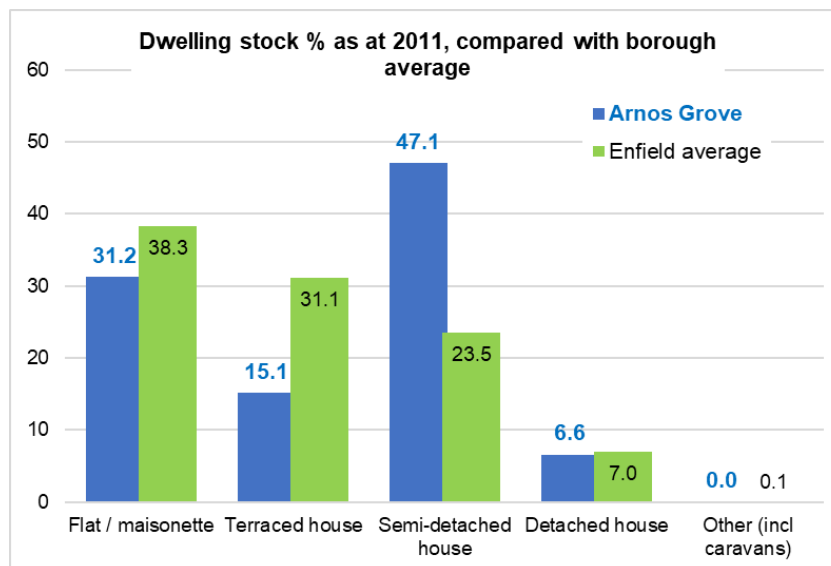
- Arnos Grove Medical Centre, 269 Bowes Road, Southgate, N11 1BD (in New Southgate ward)
- Gillan House Surgery, 457 Green Lanes, Palmers Green, N13 4BS (in Palmers Green ward)
- Grovelands Medical Centre, 1 Grovelands Road, Palmers Green, N13 4RJ (in Palmers Green ward)
- Park Lodge Medical Centre, 3 Old Park Road, Palmers Green, N13 4RG (Palmers Green ward)
- The North London Health Centre, Broomfield Avenue, Palmers Green, N13 4JJ (Palmers Green ward)
- The Woodberry Practice, 1 Woodberry Avenue, Winchmore Hill, N21 3LE (Winchmore Hill ward)
- Winchmore Hill Practice, 808 Green Lanes, Winchmore Hill, N21 2SA (Winchmore Hill ward)

Housing

The 2011 (Census) profile of the households in the ward by housing tenure (sector) is as shown below. The ward had comparatively large numbers of owner occupiers, and relatively little social housing.

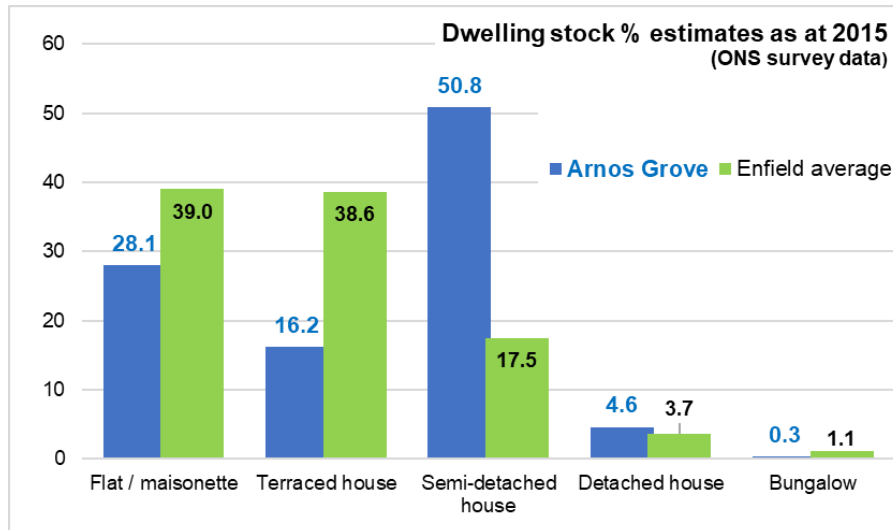


The 2011 Census data provides a view of the accommodation type by ward compared with the rest of the borough.



Slightly more recent dwelling stock estimates (published by the Office for National Statistics in 2015) are shown in the chart below:

Arnos Grove



Dwelling stock estimates will be updated when the relevant 2021 Census data are released.

Ward level property sale price data will be available in late 2022 at the earliest.

Education

There are 3 schools in the ward:

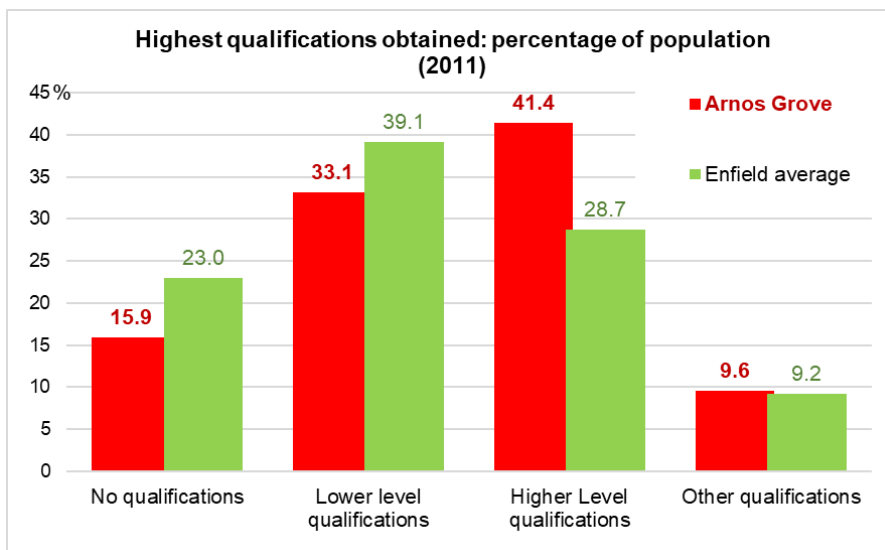
St Monica's RC Primary School	Cannon Road	Southgate	N14 7HE
Broomfield School (secondary)	Wilmer Way	Southgate	N14 7HY
Walker Primary School	Waterfall Road	Southgate	N14 7EG

Performance tables for schools:

The [Department for Education](#) publishes school performance data on their searchable webpages.

Qualifications in adults

Taken from the 2011 Census data the graph below shows the distribution of academic qualifications by population in the ward (aged 16 and over). Residents have proportionately higher qualifications than the borough as a whole.



Qualifications: The term 'no qualifications' describes people without any academic, vocational or professional qualifications. The term 'lower level' qualifications is used to describe qualifications equivalent to levels 1 to 3 of the National Key Learning Targets (i.e. GCSE's O levels, A levels, NVQ levels 1-3). The term 'Higher level' refers to qualifications of levels 4 and above (i.e. first degrees, higher degrees, NVQ levels 4 and 5, HND, HNC and certain professional qualifications).

Culture and Leisure

There are no static libraries in the ward, however the nearest borough libraries are:

Bowes Road library in Bowes Road (New Southgate ward)	Tel: 020 8379 2686
Southgate Library at High Street, Southgate, N14 6BP	Tel: 020 8379 5562
Palmers Green Library, Broomfield Lane, Palmers Green, N13 4EY	Tel: 020 8379 2711

The nearest leisure centres are outside the ward:

Arnos Pool, 269 Bowes Road, New Southgate, London N11 1BD
 Southgate Leisure Centre, Winchmore hill Road, Southgate, London N14 6AD

The ward has 2 parks and open spaces:

- Arnos Park
- Minchenden Oak Garden

Places of worship

Address	Website	Tel no. (if known)
Christ Church Southgate, Christchurch Church House, The Green, Arnos Grove, London N14 7EG	http://www.christchurch-southgate.org/	020 8886 0384

Voluntary and Community Sector

Some locally based community organisations are given below. This list is not exhaustive.

Organisation	Address (where known/applicable)	Website (if known)	Telephone	Email	Description of Services
20th Southgate (St Monica's) Scout Group	Scout & Guide HQ, Cannon Road, Southgate, London N14 7HE			southgate.20th@hotmail.co.uk	Beavers, Cubs, Scouts.
6th Southgate (Christ Church) Scout Group	Scout HQ, Walker Cricket Ground, Waterfall Road, Southgate N14 7JZ	www.6thsouthgate.org.uk			Scout, Cub and Beaver groups
Enfield Classical Guitar Society	The Beaumont, 15 Cannon Hill, Southgate, London N14 7DJ	http://enfieldclassicalguitarsociety.org.uk/		raymond3325@gmail.com	Promoting ensemble classical guitar playing
Friends of Arnos Park		https://friendsofarnospark.wordpress.com/		friendsofarnospark@hotmail.co.uk	Maintenance of Arnos Park.
Memory Lane	St Monica's Parish Centre, 6 Cannon Hill, Southgate, London N14 7HG		0208 367 4096 / 07788 429 470	adrianlewis4@hotmail.com	Weekly club for anyone with memory problems and their carers.
North London Greek Education Assoc	Walker Primary School, The Green, Waterfall Road, Southgate N14 7EG		07803 966633	irenekadis@hotmail.com	Greek language school

Arnos Grove

Selborne Bowling Club	Ye Olde Cherry Tree Pub, The Mall, Southgate, London N14 6LL	https://www.selbornebc.co.uk/	020 8886 3992 / 0751 307 5239	selbornebc@outlook.com	The club offers bowling green from mid-April to end of September, and social events all through the year. Members can play friendly and competitive matches.
Southgate Adelaide Hockey Club	c/o The Walker Ground, Waterfall Road, Southgate, London N14 7JZ	www.southgate-adelaide.org	07973 593696	johnhepburn@pr-oj-office.co.uk	Hockey Club
Southgate Cricket Club	The Walker Cricket Ground, Waterfall Road, Southgate, N14 7JZ	www.southgatecc.com	020 8886 8381	cricket@southgatecc.com	Cricket Club
Southgate Homebound and Disabled Assoc.	Walker Hall, Waterfall Road, Southgate, N14 7EG	http://n21online.com/business-directory/item/southgate-homebound-and-disabled-association.html			Fun and friendly club that helps those who are homebound and disabled in Southgate and the surrounding local area to enjoy a better life.
Southgate Relief Charity				vcs@enfield.gov.uk	Providing help and support for those less fortunate
Southgate Symphony Orchestra	Walker Primary School, Waterfall Road, Southgate, London, N14 7EG	www.southgatesymphony.co.uk		contactus@southgatesymphony.co.uk	Symphony orchestra performing concerts and open to amateur orchestral musicians.
Stroke Action UK	Southgate Beaumont Care Community, 15 Cannon Hill, Old Southgate, London N14 7DJ	https://www.facebook.com/strokeactionuk/	020 8807 8023	admin@strokeaction.com	Provides stroke advocacy, prevention, rehabilitation, social support, training, ongoing care & support for stroke survivors and carers.
The Walker Cricket Ground Trust (Walker Ground)	175, Waterfall Road, Southgate, London, N14 7JZ	www.thewalkerground.co.uk	020 8886 8381	office@thewalkerground.co.uk	A multi-sports ground and registered charity whose purpose is to provide sporting facilities to the people of Southgate
Workers' Educational Association	Southgate Beaumont Care Community, 15 Cannon Hill, Old Southgate, London N14 7DJ	https://www.wea.org.uk/london	020 7426 1950	vcs@enfield.gov.uk	Training courses for employability, health & wellbeing, community engagement, and cultural education.

Additional Sources of information

For local information visit the Enfield Council website homepage: <http://www.enfield.gov.uk/>. Creating an Enfield Connected account will enable you to find out about local events and services.

A collation of various data including latest best estimates is at Appendix A.

For statistics, search on the [London Datastore](#) or select Local Area Profile data on [NOMIS](#).

On the following page is a map of the new ward featuring some local amenities (we cannot guarantee that all such amenities are included).

Arnos Grove

Arnos Grove Ward

- P35 - St Monica's RC Primary School
- P36 - Our Lady of Lourdes Catholic Primary School
- S7 - Broomfield School
- AF20 - Walker Primary School

Independent Schools

- J9 - Focus 1st Academy

Halls for hire

- H64 - Walker Hall
- H45 - Palmers Green United Reformed Church
- H63 - The Bourne Methodist Church Hall

Sports facilities

- L6 Arnos Pool
- L9 Southgate Leisure Centre
- L22 PureGym London Southgate
- L26 Winchmore Hill Bowling Club

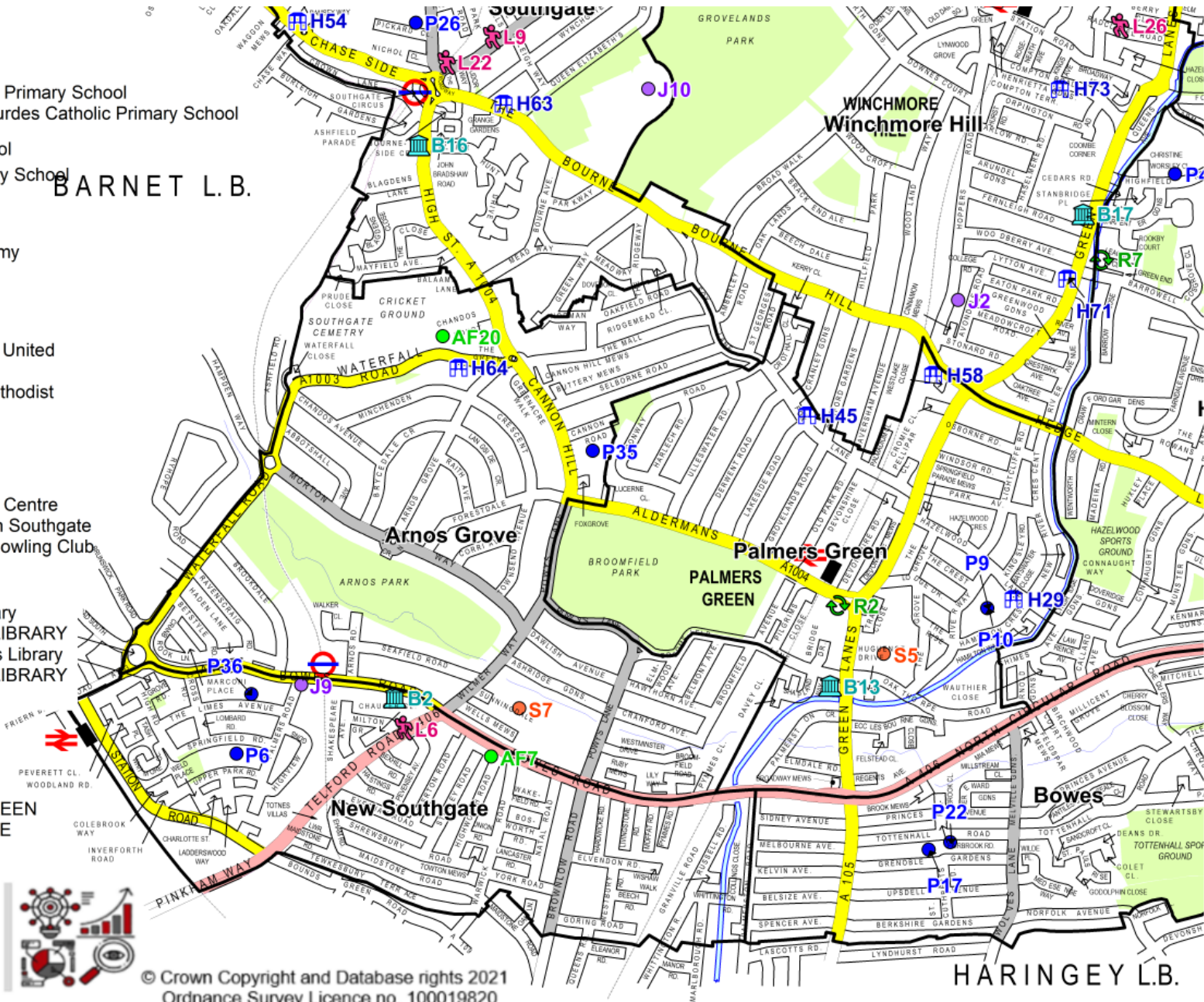
Libraries

- B2 Bowes Road Library
- B13 Palmers Green LIBRARY
- B16 Southgate Circus Library
- B17 Winchmore Hill LIBRARY

Recycling Sites

- R2 MORRISONS - BROOMFIELD LANE
- R7 BARROWELL GREEN RECYCLING CENTRE

Knowledge & Insight Hub



Sources and related notes

Various measures – 2011 Census; © Crown Copyright, Office for National Statistics.

NB. 2021 Census data is not due to be available until late 2022 / early 2023.

Population – ONS mid-year population estimate 2020

Households – 2011 Census; © Crown Copyright

Age structure – ONS mid-year population estimate 2020

Religion – 2011 Census; © Crown Copyright

Economic Activity – all economically active 16-64 year olds = working plus unemployed – 2011 Census; © Crown Copyright, the activity rate (%) is the % of the population aged 16-64

Unemployment — the official DWP 'claimant count', October 2021

Universal Credit households – Department for Work and Pensions

Income – Low income households – CACI Paycheck; 2021; © CACI

Deprivation – Ministry for Housing, Communities & Local Government.

Children in low-income households – Department for Work and Pensions (2020)

Fuel Poverty – Department for Business, Energy and Industrial Strategy (2019)

Qualifications – 2011 Census; © Crown Copyright; note that this table excludes apprenticeships and 'other' qualifications

Housing type – 2011 Census; © Crown Copyright, plus 2015 Admin data from Office for National Statistics

Persons with a long-term health problem/disability – 2011 Census; © Crown Copyright

General health – 2011 Census; © Crown Copyright

Crime rate – uses crime counts from the Metropolitan Police for 2020-2021