

LONDON BOROUGH OF ENFIELD

The Enfield (20 m.p.h. Speed Limit) (No. 3) Traffic Order 2026

INTRODUCTION OF A 20 M.P.H. LIMIT IN THE SOUTHGATE AREA.

1. **NOTICE IS HEREBY GIVEN** that the Council of the London Borough of Enfield (the Council) are to make The Enfield (20 mph speed limit) Traffic Order 2026 under section 84 of the Road Traffic Regulation Act 1984.
2. The general effect of the Orders, would be to provide a 20mph speed limit over the lengths of road as specified in the table below.

Road Name	Length
Ashfield Parade	Entire length
Balaams Lane	Entire length
Blagdens Close	Entire length
Blagdens Lane	Entire length
Burleigh Gardens	From junction with Ashfield Parade to the eastern boundary of No. 88 Burleigh Gardens
Cannon Hill	From the junction with Aldermans Hill to the entry and exit of the roundabout with The Green.
Cannon Road	Entire length
Chase Road	From its junction with Winchmore Hill Road to the northern boundary of No. 59 Hillside Grove
Chase Side, N14	From its junction with Southgate Circus to its junction with Chase Way
Crown Lane	Entire length
Foxgrove	Entire length
Grange Gardens	Entire length
High Street, Southgate	Entire length
Leigh Hunt Drive	Entire length
Mayfield Avenue	Entire length
Pickard Close	west to east arm, from the western kerb-line of Chase Road to a point 6.5 metres west of that kerb-line
Pruden Close	Entire length
Southgate Circus	Entire length
The Bourne	From its junction with Southgate Circus to the south-eastern kerb-line of Grange Gardens
The Close	Entire length
The Green	north to south arm, from its junction with the roundabout situated at its junction with Cannon Hill to its junction with High Street, Southgate.
Tudor Way	Entire length
Winchmore Hill Road	From of its junction with Southgate Circus to the north-eastern boundary of No. 40 Winchmore Hill Road.

3. A copy of the Orders and other documents giving detailed particulars about them can be inspected at the Town Library, 66 Church Street, Enfield EN2 6AX, Monday to Fridays 9am – 5pm inclusive, or online at: <https://new.enfield.gov.uk/services/roads-and-transport/traffic-management-orders/> or can also be obtained by emailing journeysandplaces@enfield.gov.uk or by writing to the Journeys and Places Team (quoting reference TG52/1604) Civic

Centre, Silver Street, Enfield, Middlesex, EN1 3XD) until the last day of a period of six weeks beginning with the date on which the Orders were made.

Dated: 25 February 2026

Hussain Rab
Head of Design and Construction
(The officer appointed for this purpose)

LONDON BOROUGH OF ENFIELD

Introduction of a 20 m.p.h. limit at Southgate Area

The Enfield (20 m.p.h. Speed Limit) (No. 3) Traffic Order 2026

Statement of Reasons

Background

The Council in January 2026 (key decision No. KD 5934) approved the Plan which included the delivery of 20 m.p.h. in 206 for the locations within the Southgate Area.

The 20 m.p.h. speed limit proposals aim to deliver the following improvements in this locality:

- Promote behaviour change in residential locations and those which have high pedestrian numbers.
- Deliver improved air quality.
- Reduce road danger.



THE COUNCIL OF THE LONDON BOROUGH OF ENFIELD TRAFFIC MANAGEMENT ORDER

2026 No. 14

The Enfield (20 m.p.h. Speed Limit) (No. 3) Traffic Order 2026

Made: 25 February 2026

Coming into operation: 06 March 2026

The Council of the London Borough of Enfield, after consulting the Commissioner of Police of the Metropolis, in exercise of the powers conferred by section 84 of the Road Traffic Regulation Act 1984(a), and of all other powers thereunto enabling hereby make the following Order:-

1. This Order shall come into operation on 06 March 2026 and may be cited as the Enfield (20 m.p.h. Speed Limit) (No. 3) Traffic Order 2026.
2. In this Order the expression “enactment” means any enactment, whether public general or local, and includes any order, bye-law, rule, regulation, scheme or other instrument having effect by virtue of an enactment and any reference in this Order to any enactment shall be construed as a reference to that enactment as amended, applied, consolidated, re-enacted by or as having effect by virtue of any subsequent enactment.
3. No person shall drive any motor vehicle at a speed exceeding 20 miles per hour in any road or length of road specified in the Schedule to this Order.

Dated this Twenty Fifth day of February 2026.

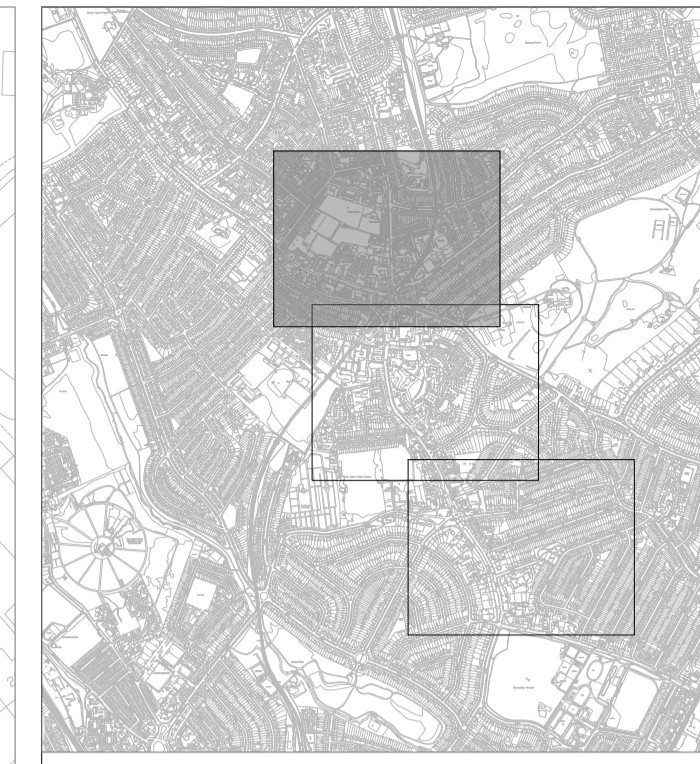
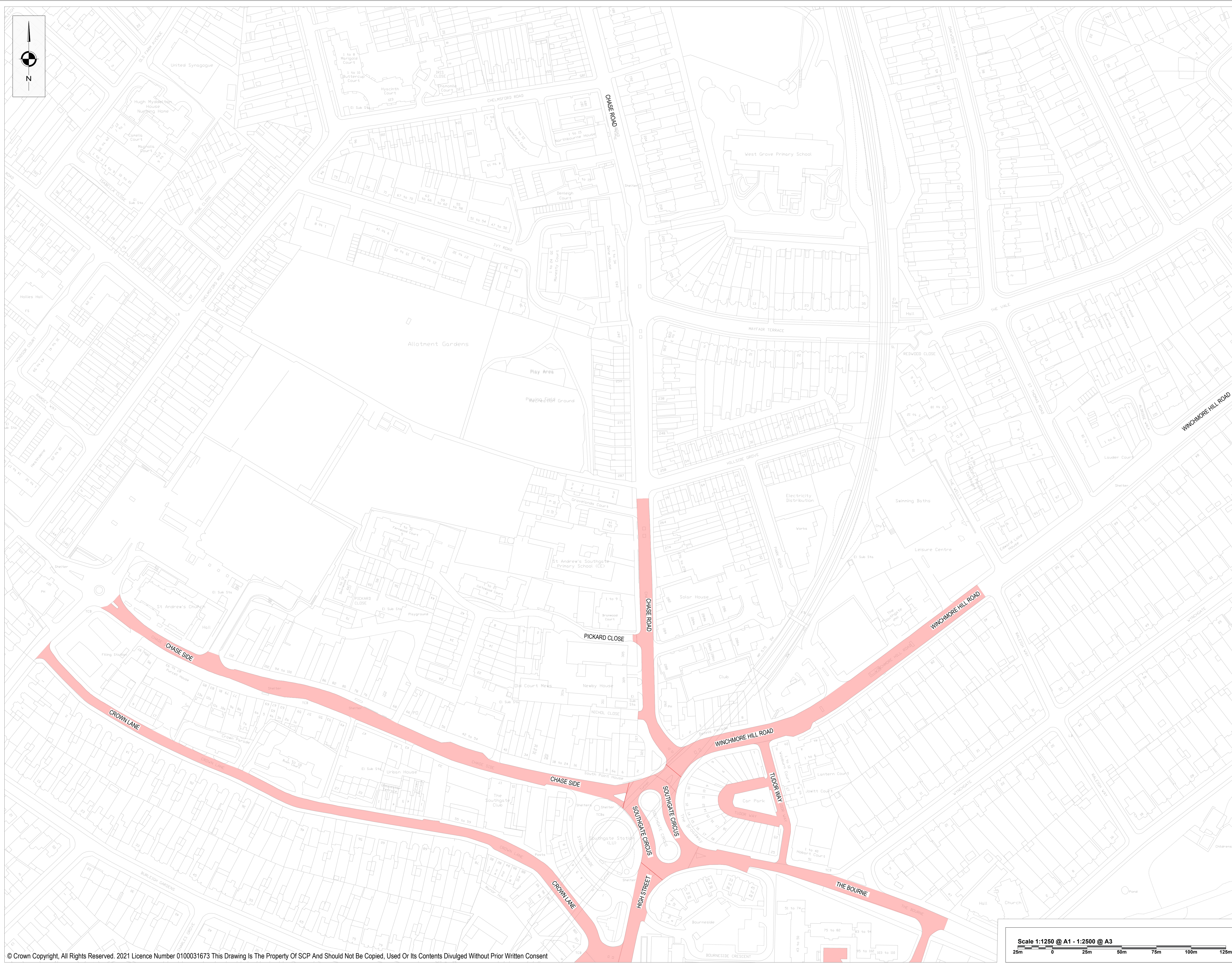
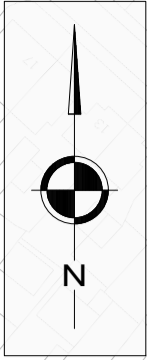
A handwritten signature in black ink, appearing to read 'Hussain Rab'.

Hussain Rab
Head of Design and Construction
(The officer appointed for this purpose)

(a) 1984 c.27

SCHEDULE


Road Name	Length
Ashfield Parade	Entire length
Balaams Lane	Entire length
Blagdens Close	Entire length
Blagdens Lane	Entire length
Burleigh Gardens	From junction with Ashfield Parade to the eastern boundary of No. 88 Burleigh Gardens
Cannon Hill	Entire length
Cannon Road	Entire length
Chase Road	From its junction with Winchmore Hill Road to the northern boundary of No. 59 Hillside Grove
Chase Side, N14	From of its junction with Southgate Circus to its junction with Chase Way
Crown Lane	Entire length
Foxgrove	Entire length
Grange Gardens	Entire Length
High Street, Southgate	Entire length
Leigh Hunt Drive	Entire length
Mayfield Avenue	Entire length
Pickard Close	west to east arm, from the western kerb-line of Chase Road to a point 6.5 metres west of that kerb-line.
Pruden Close	Entire length
Southgate Circus	Entire length
The Bourne	From its junction with Southgate Circus to the south-eastern kerb-line of Grange Gardens
The Close	Entire length
The Green	north to south arm, from its junction with the roundabout situated at its junction with Cannon Hill to its junction with High Street, Southgate.
Tudor Way	Entire length
Winchmore Hill Road	From its junction with Southgate Circus to the eastern boundary of No. 40 Winchmore Hill Road.



Notes

- 1. All dimensions are to be in meters unless stated otherwise.

Key

 Proposed 20mph road

REVISIONS

REV	DESCRIPTION	DATE	BY
P01	Draft for information	11/09/25	CT
P02	Amended TMO	23/01/26	RRT
P03	Amended TMO road names	30/01/26	HG
P04	Amended TMO road extents	18/02/26	HG

SCP
INFRASTRUCTURE DESIGN
 an RSK company
 Halford House, 2 Covell Lane, Chelmsford, CM1 1TD, Tel: 020 3376 6660
 Web: www.scptransport.co.uk, Email: info@scptransport.co.uk

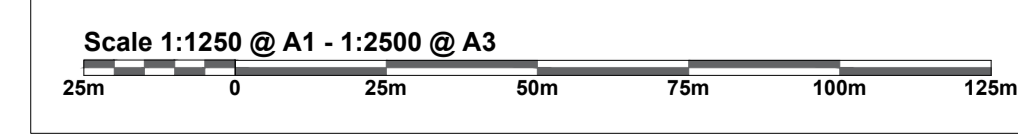
Client Name:
 

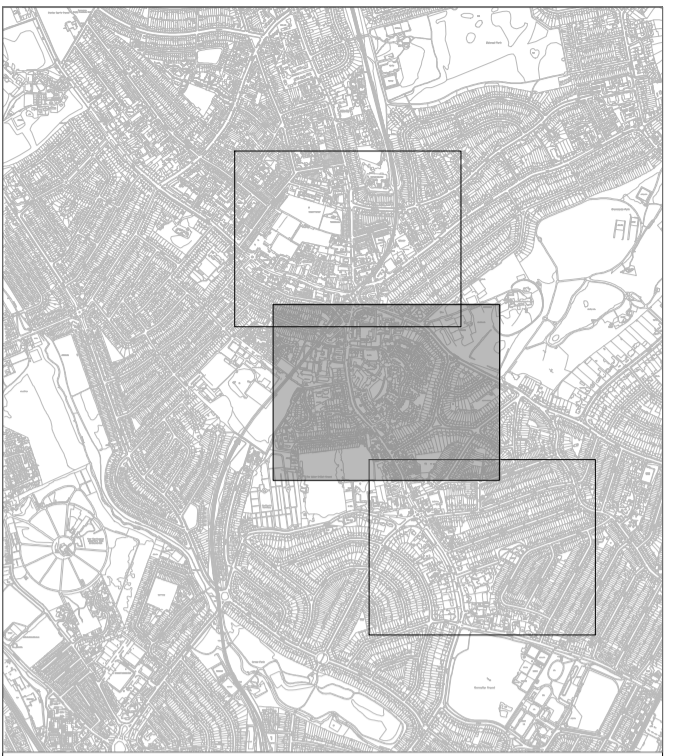
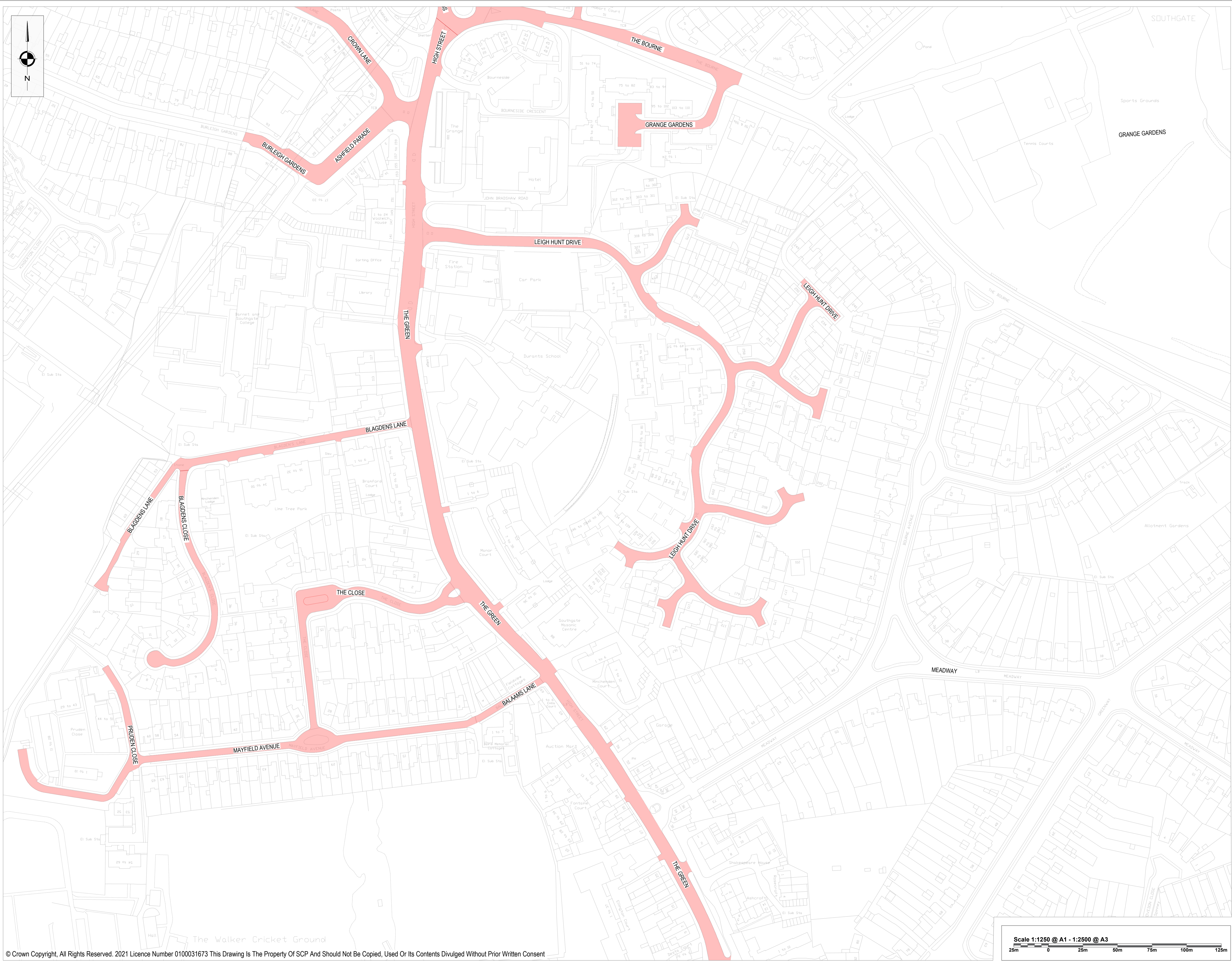
Project Title:
 Enfield 20 mph Speed Limit

Drawing Title:
 Southgate
 Traffic Management Order Plan
 Sheet 1 of 3

Date:	11.09.2025	Drawn By:	CT
Scale:	1:1250 @ A1	Checked:	NH
Status:	For Information	Approved:	JS

Drawing No:	SCP-250709-0021	Rev:	P04
-------------	-----------------	------	-----





Notes

- All dimensions are to be in meters unless stated otherwise.

Key

Proposed 20mph road

REVISIONS

REV	DESCRIPTION	DATE	BY
P01	Draft for information	11/09/25	CT
P02	Revised following client feedback	24/09/25	HG
P03	Amended TMO	29/09/25	RC
P04	Amended TMO	23/01/26	RRT
P05	Amended TMO road names	30/01/26	HG



an RSK company
 Halford House, 2 Covell Lane, Chelmsford, CM1 1TD, Tel: 020 3376 6660
 Web: www.scptransport.co.uk, Email: info@scptransport.co.uk

Client Name:



Project Title:

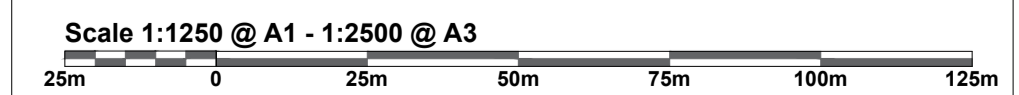
Enfield 20 mph Speed Limit

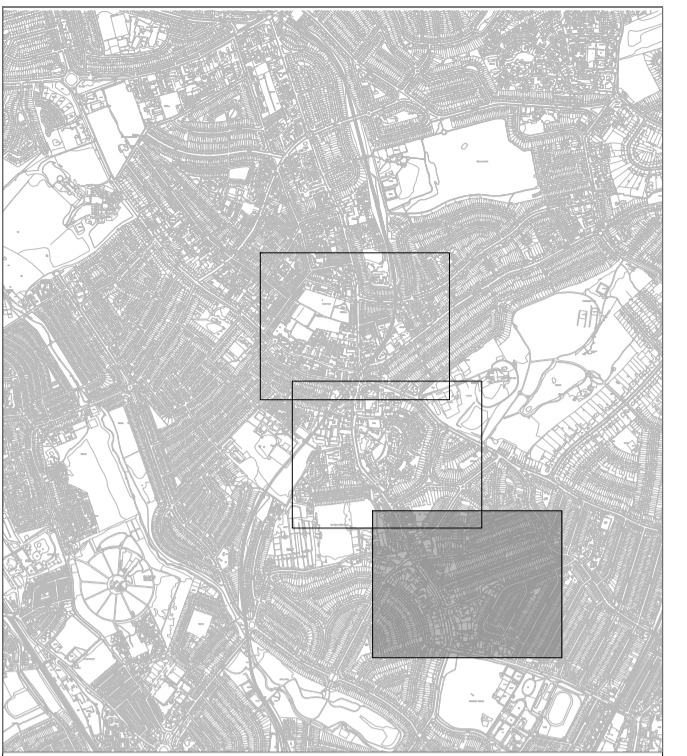
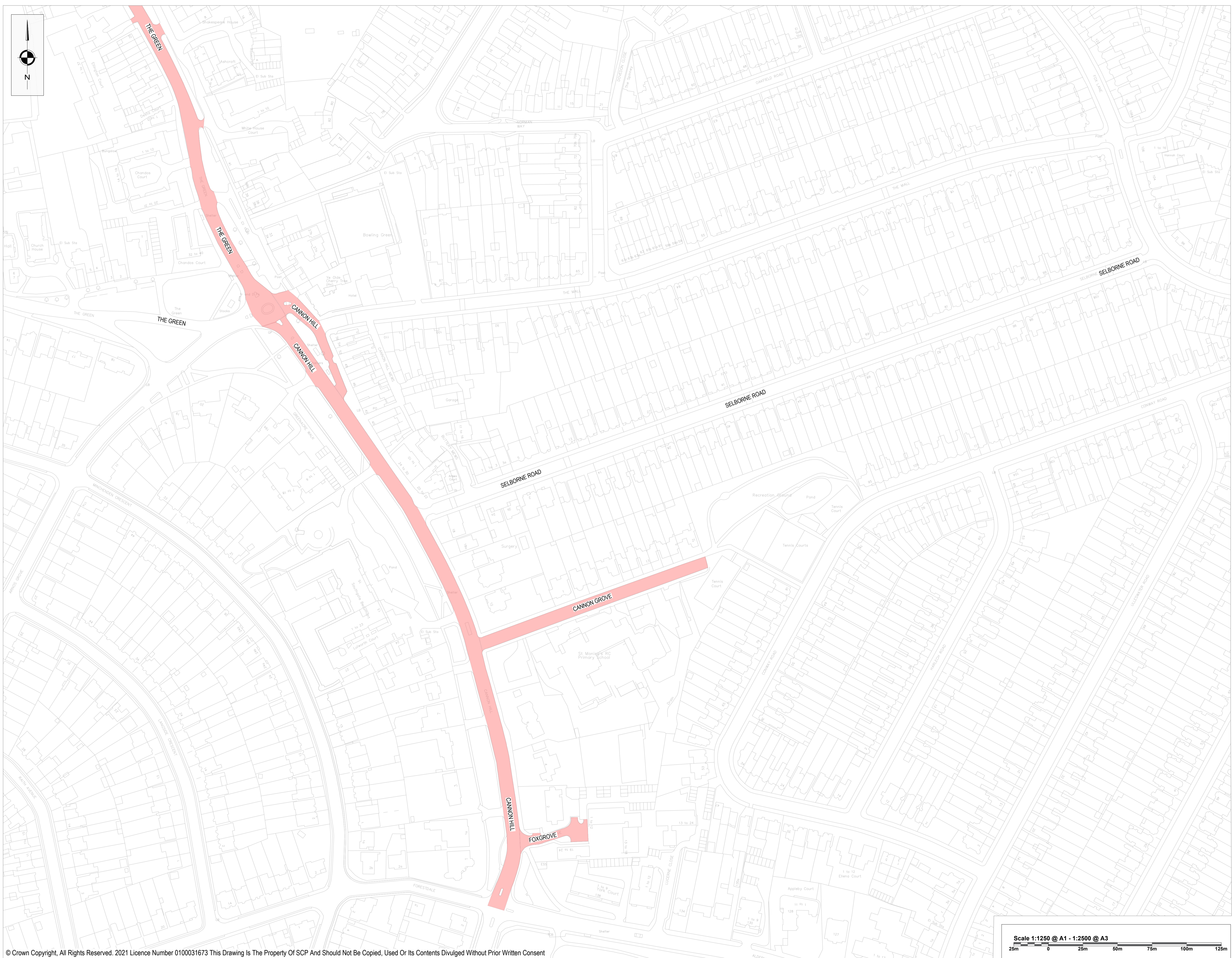
Drawing Title:

Southgate
 Traffic Management Order Plan
 Sheet 2 of 3

Date:	11.09.2025	Drawn By:	CT
Scale:	1:1250 @ A1	Checked:	NH
Status:	For Information	Approved:	JS

Drawing No:	SCP-250709-0022	Rev:	P05
-------------	-----------------	------	-----






Notes

- All dimensions are to be in meters unless stated otherwise.

Key

 Proposed 20mph road

REVISIONS

REV	DESCRIPTION	DATE	BY
P01	Draft for information	11/09/25	CT



an RSK company
 Halford House, 2 Coval Lane, Chesham, Bucks, UK, Tel: 029 3376 6660
 Web: www.scptransport.co.uk, Email: info@scptransport.co.uk



Project Title:
Enfield 20 mph Speed Limit

Drawing Title:
**Southgate
 Traffic Management Order Plan
 Sheet 3 of 3**

Date:	11.09.2025	Drawn By:	CT
Scale:	1:1250 @ A1	Checked:	NH
Status:	For Information	Approved:	JS

Drawing No:	SCP-250709-0023	Rev:	P01
-------------	-----------------	------	-----

