

LONDON BOROUGH OF ENFIELD

The Enfield (20 m.p.h. Speed Limit) (No. 1) Traffic Order 2026

INTRODUCTION OF A 20 M.P.H. LIMIT IN THE EDMONTON AREA.

1. **NOTICE IS HEREBY GIVEN** that the Council of the London Borough of Enfield (the Council) are to make The Enfield (20 mph speed limit) Traffic Order 2026 under section 84 of the Road Traffic Regulation Act 1984.
- 2 The general effect of the Order, would be to provide a 20mph speed limit over the lengths of road specified in the table below.

Road Name	Length
Angel Close	Entire length
Angel Place	Entire length
Bridge Road	from its junction with Fore Street to a point 8 metres west of the western kerb-line of Balfour Mews.
Cedars Road	Entire length
Church Street, N9	From its junction with The Green to the western wall of No. 66 Church Street.
Fore Street	Entire length
Hertford Road, N9	From its junction with The Green to the northern kerb-line of Monmouth Road.
Nutfield Close	Entire length
Park Road, N18	From its junction with Fore Street to the western kerb-line of Park Avenue.
Shrubbery Road	Entire length
The Broadway	Entire length
The Green	Entire length
Warriner Drive	Entire length

3. A copy of the Orders and other documents giving detailed particulars about them can be inspected at the Town Library, 66 Church Street, Enfield EN2 6AX, Monday to Fridays 9am – 5pm inclusive, or online at: <https://www.enfield.gov.uk/services/roads-and-transport/traffic-management-orders> or can also be obtained by emailing Journeysandplaces@enfield.gov.uk or by writing to the Journeys and Places Team (quoting reference TG52/1602) Civic Centre, Silver Street, Enfield, Middlesex, EN1 3XD) until the last day of a period of six weeks beginning with the date on which the Orders were made.

Dated: 25 February 2026

Hussain Rab
Head of Design and Construction
(The officer appointed for this purpose)

LONDON BOROUGH OF ENFIELD

Introduction of a 20 m.p.h. - Edmonton area.

The Enfield (20 m.p.h. Speed Limit) (No. 1) Traffic Order 2026

Statement of Reasons

The Council in January 2026 (key decision No. KD 5934) approved the Plan which included the delivery of 20 m.p.h. for the locations within the Edmonton area.

The 20 m.p.h. speed limit proposals aim to deliver the following improvements in this locality:

- Promote behaviour change in residential locations and those which have high pedestrian numbers.
- Deliver improved air quality.
- Reduce road danger.



THE COUNCIL OF THE LONDON BOROUGH OF ENFIELD TRAFFIC MANAGEMENT ORDER

2026 No. 12

The Enfield (20 m.p.h. Speed Limit) (No. 1) Traffic Order 2026

Made: 25 February 2026

Coming into operation: 6 March 2026

The Council of the London Borough of Enfield, after consulting the Commissioner of Police of the Metropolis, in exercise of the powers conferred by section 84 of the Road Traffic Regulation Act 1984(a), and of all other powers thereunto enabling hereby make the following Order:-

1. This Order shall come into operation on 6 March 2026 and may be cited as the Enfield (20 m.p.h. Speed Limit) (No. 1) Traffic Order 2026.
2. In this Order the expression “enactment” means any enactment, whether public general or local, and includes any order, bye-law, rule, regulation, scheme or other instrument having effect by virtue of an enactment and any reference in this Order to any enactment shall be construed as a reference to that enactment as amended, applied, consolidated, re-enacted by or as having effect by virtue of any subsequent enactment.
3. No person shall drive any motor vehicle at a speed exceeding 20 miles per hour in any road or length of road specified in the Schedule to this Order.

Dated this Twenty Fifth day of February 2026.

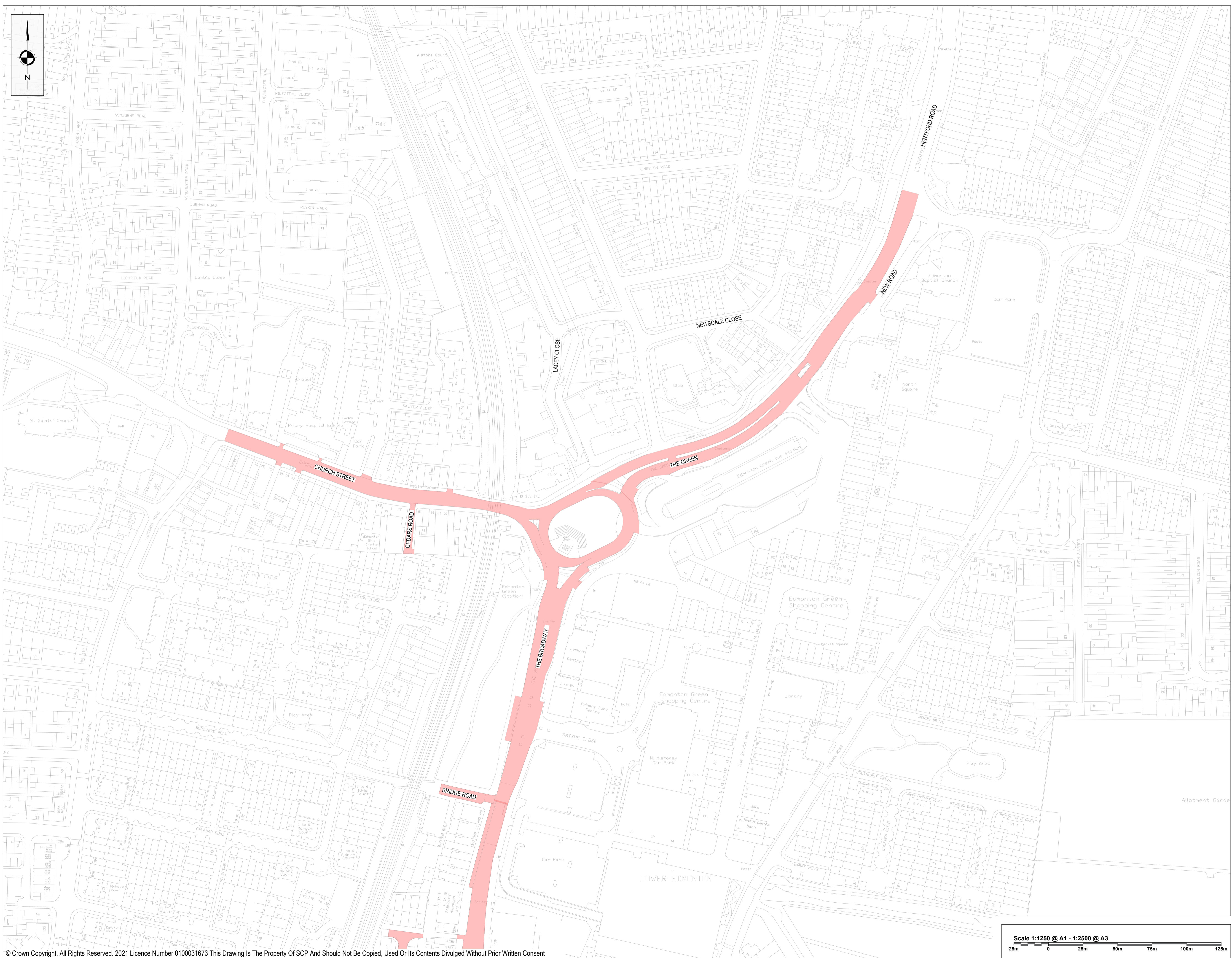
A handwritten signature in black ink, appearing to read 'Hussain Rab'.

Hussain Rab
Head of Design and Construction
(The officer appointed for this purpose)

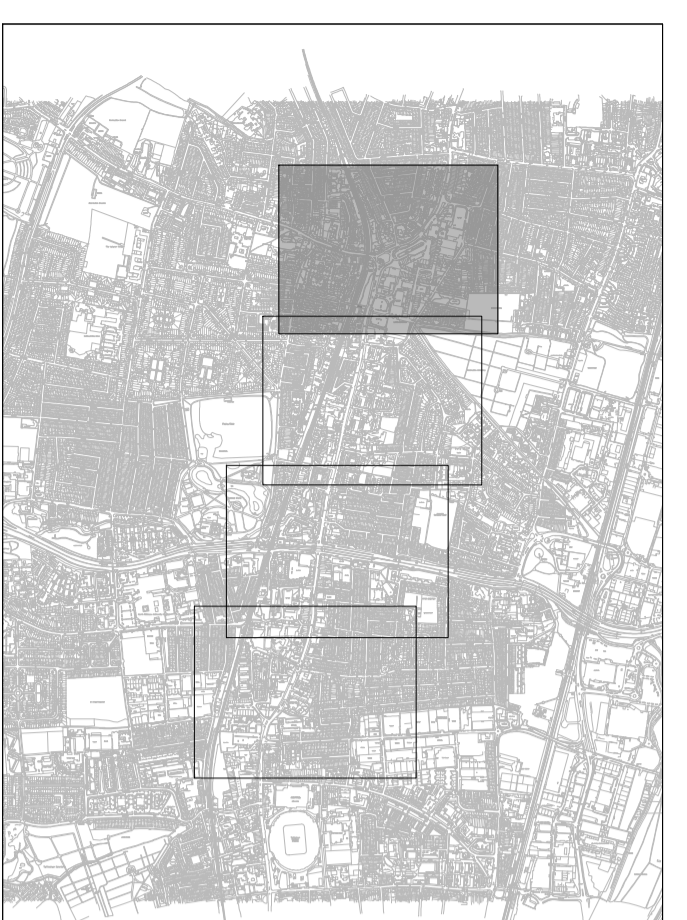
(a) 1984 c.27

SCHEDULE

Road Name	Length
Angel Close	Entire length
Angel Place	Entire length
Bridge Road	from its junction with Fore Street to a point 8 metres west of the western kerb-line of Balfour Mews
Cedars Road	Entire length
Church Street, N9	From its junction with The Green to the western wall of No. 66 Church Street.
Fore Street	Entire length
Hertford Road, N9	From its junction with The Green to the northern kerb-line of Monmouth Road.
Nutfield Close	Entire length
Park Road, N18	from its junction with Fore Street to the western kerb-line of Park Avenue
Shrubbery Road	Entire length
The Broadway	Entire length
The Green	Entire length
Warriner Drive	Entire length



© Crown Copyright. All Rights Reserved. 2021 Licence Number 0100031673 This Drawing Is The Property Of SCP And Should Not Be Copied, Used Or Its Contents Divulged Without Prior Written Consent



NOTES

- All dimensions are to be in meters unless stated otherwise.

Key

 Proposed 20mph road

REVISIONS

REV	DESCRIPTION	DATE	BY
P01	Draft for information	11/09/25	HG
P02	Amended TMO	23/01/26	RRT



an RSK company
 Halford House, 2 Covell Lane, Chelmsford, CM1 1TD, Tel: 020 3376 6660
 Web: www.scptransport.co.uk, Email: info@scpttransport.co.uk

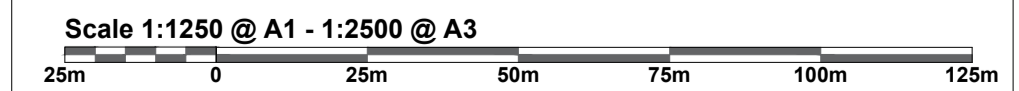


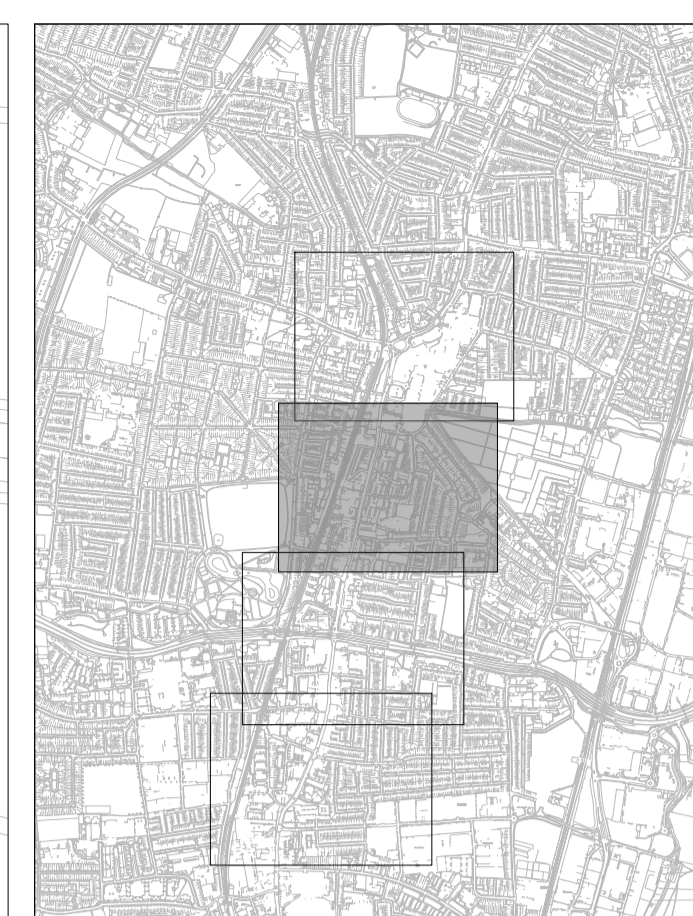
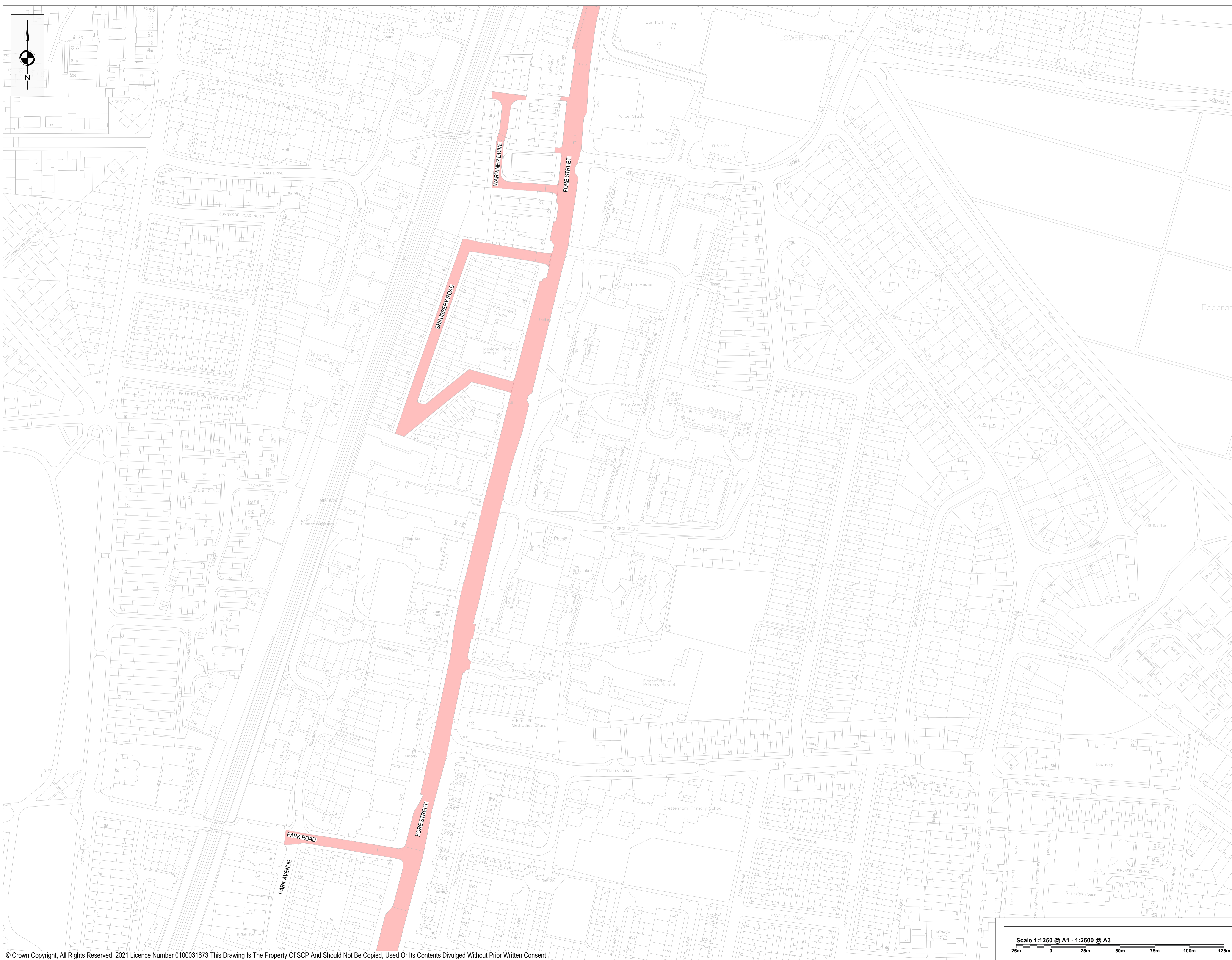
Project Title: **Enfield 20 mph Speed Limit**

Drawing Title: **Edmonton Traffic Management Order Plan Sheet 1 of 4**

Date:	11.09.2025	Drawn By:	HG
Scale:	1:1250 @ A1	Checked:	NH
Status:	For Information	Approved:	JS

Drawing No:	SCP-250709-001	Rev:	P02
-------------	----------------	------	-----





NOTES

- All dimensions are to be in meters unless stated otherwise.

REVISIONS

REV	DESCRIPTION	DATE	BY
P01	Draft for information	11/09/25	HG



an RSK company
 Halford House, 2 Covell Lane, Chesham, Bucks, UK. Tel: 029 23376 6660
 Web: www.scptransport.co.uk, Email: info@scptransport.co.uk

Client Name:



Project Title:

Enfield 20 mph Speed Limit

Drawing Title:

Edmonton
 Traffic Management Order Plan
 Sheet 2 of 4

Date: 11.09.2025

Drawn By: HG

Scale: 1:1250 @ A1

Checked: NH

Status: For Information

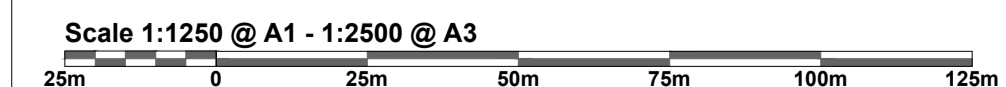
Approved: JS

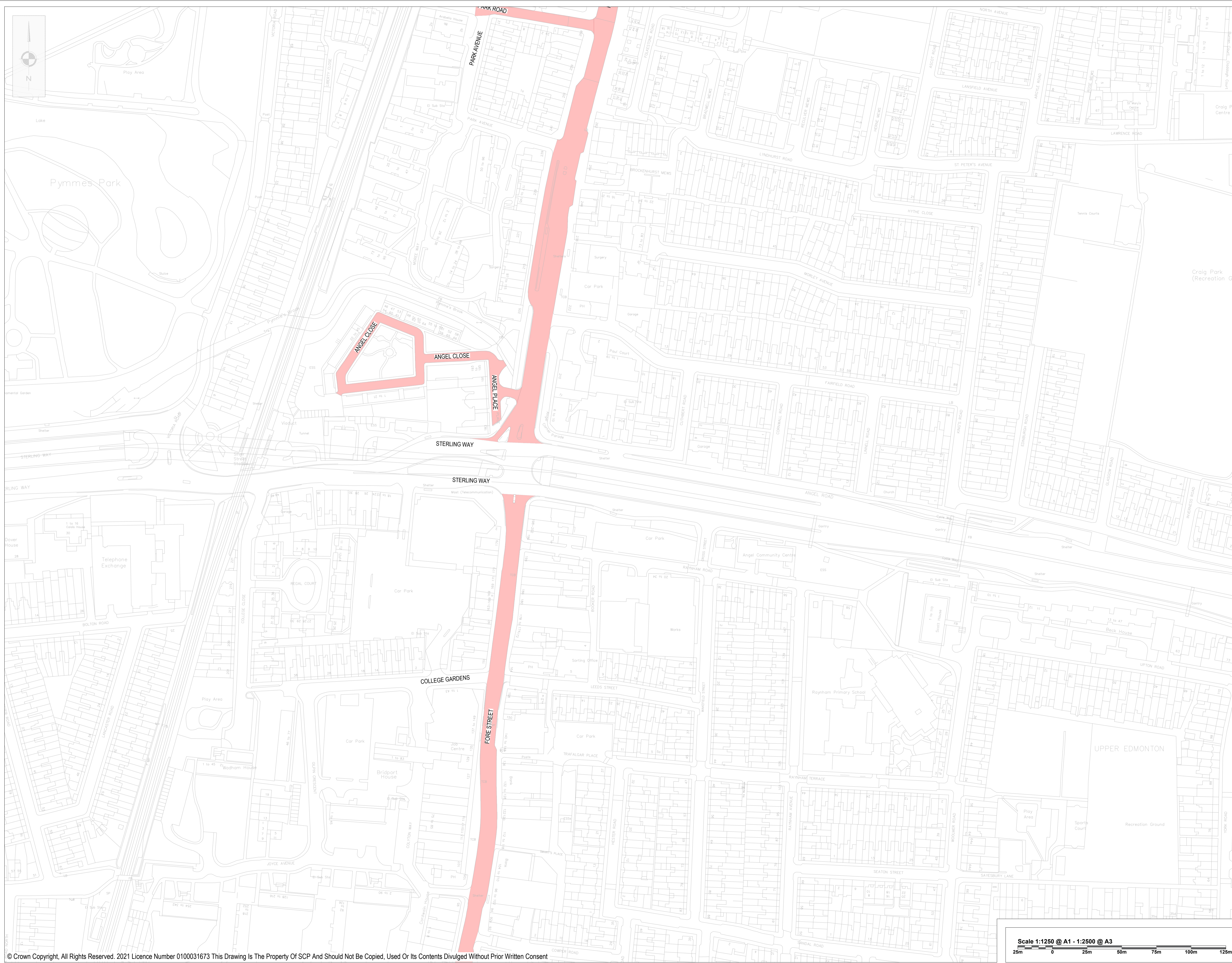
Drawing No:

SCP-250709-002

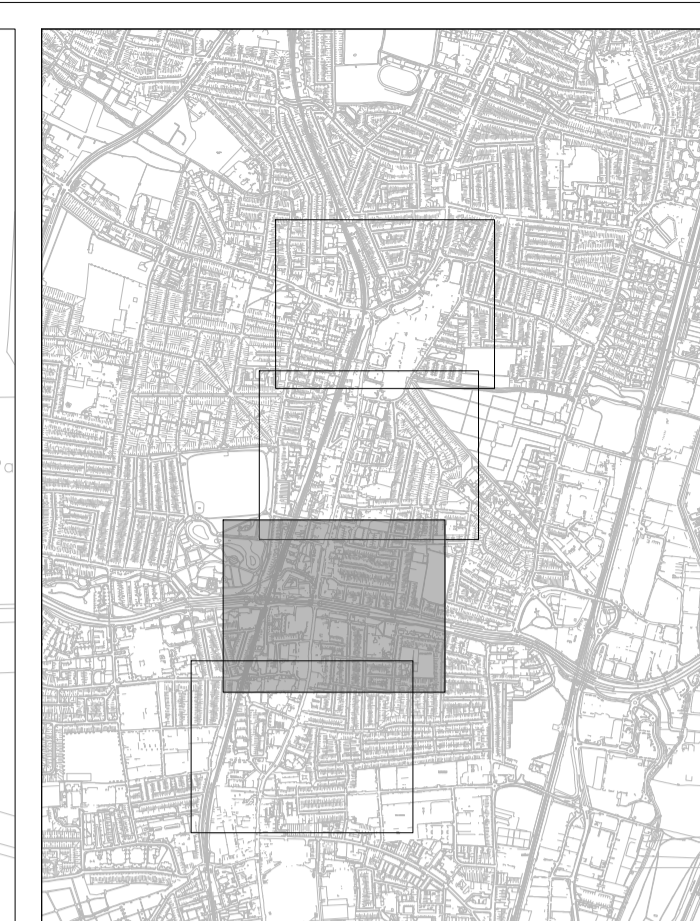
Rev:

P01





© Crown Copyright. All Rights Reserved. 2021 Licence Number 0100031673 This Drawing Is The Property Of SCP And Should Not Be Copied, Used Or Its Contents Divulged Without Prior Written Consent



NOTES

- All dimensions are to be in meters unless stated otherwise.

REVISIONS

REV	DESCRIPTION	DATE	BY
P01	Draft for information	11/09/25	HG



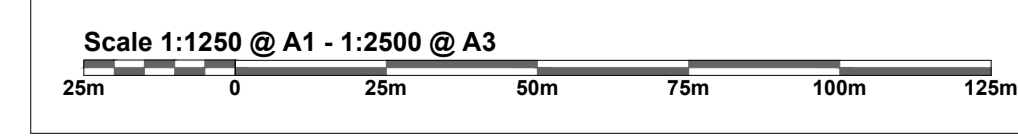
Client Name:
ENFIELD Council **KENSON** HIGHWAYS

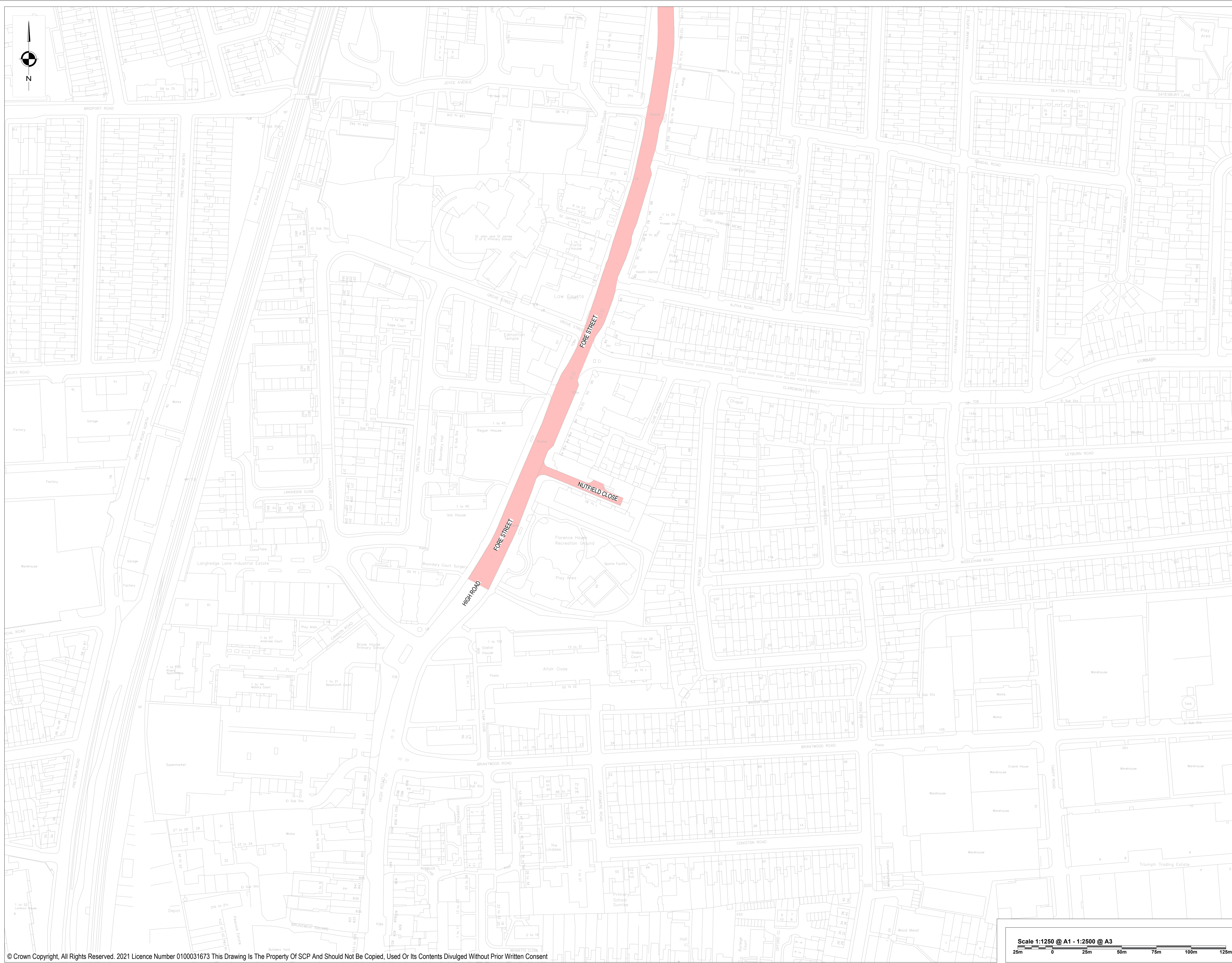
Project Title:
Enfield 20 mph Speed Limit

Drawing Title:
Edmonton Traffic Management Order Plan Sheet 3 of 4

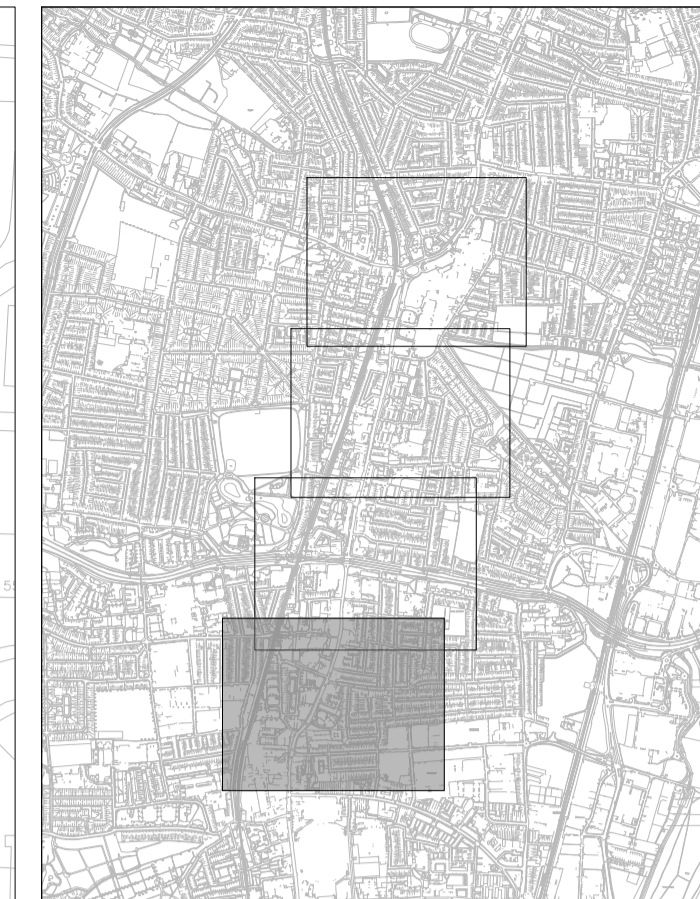
Date:	11.09.2025	Drawn By:	HG
Scale:	1:1250 @ A1	Checked:	NH
Status:	For Information	Approved:	JS

Drawing No:	SCP-250709-003	Rev:	P01
-------------	----------------	------	-----





© Crown Copyright. All Rights Reserved. 2021 Licence Number 0100031673 This Drawing Is The Property Of SCP And Should Not Be Copied, Used Or Its Contents Divulged Without Prior Written Consent



NOTES

- 1. All dimensions are to be in meters unless stated otherwise.

REVISIONS

REV	DESCRIPTION	DATE	BY
P01	Draft for information	11/09/25	HG



an RSK company
 Halford House, 2 Covell Lane, Chelmsford, CM1 1TD, Tel: 020 3376 6660
 Web: www.scptransport.co.uk, Email: info@scptransport.co.uk



Client Name:
Enfield 20 mph Speed Limit

Drawing Title:
**Edmonton
 Traffic Management Order Plan
 Sheet 4 of 4**

Date:	11.09.2025	Drawn By:	HG
Scale:	1:1250 @ A1	Checked:	NH
Status:	For Information	Approved:	JS

Drawing No:	SCP-250709-004	Rev:	P01
-------------	----------------	------	-----

