# Appendix B

Road Marking Layouts

# B1 Road Marking Layouts

## Notes

1. Do not scale off this drawing.
2. All dimensions are in metres unless otherwise noted.
3. The coordinate system used is Ordnance Survey Grid.

## Legend:

- SIW Application Boundary
- LBH Highway Works Boundary
- Asphalt Carriageway
- Coloured Asphalt Cyclepath
- Hot rolled Asphalt
- Pressed Concrete footway
- Yorkstone footway
- Concrete setts
- Granite setts
- Permeable Concrete Paving
- Insitu concrete with exposed aggregate surface
- Resin-bound surfacing
- Rain Garden/ Landscaping
- Proposed Traffic Marking
- Proposed Lighting Column
- Proposed Fence Line (On top of Retaining Wall)
- Proposed Retaining Wall

| Rev | Date | By | Chkd | Appd |
|---|---|---|---|---|
| P01 | 21/06/19 | TB | JN | JN |

Outline Planning Issue


ARUP
13 Fitzroy Street
London W1T 4BQ
Tel +44(0)20 7636 1531
www.arup.com

Karakusevic Carson Architects
Unit E03, The Biscuit Factory
100 Clements Road
London SE16 4DG
Tel +44(0)20 7566 6300


Client

ENFIELD Council

Project Title

Meridian Water
Strategic Infrastructure Works

Key Plan

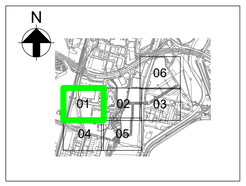


Drawing Title

Proposed Road Markings and Signage
Sheet 1 of 6

Scale at A1: 1:500

Role: Civil Engineer - Highways

Suitability: S2 - Suitable for Information

Arup Job No: 260637-00

Rev: P01

Name: MWP2-ARP-XX-XX-DR-CH-70401

Do not scale

© Arup

A1

## Notes

1. Do not scale off this drawing.
2. All dimensions are in metres unless otherwise noted.
3. The coordinate system used is Ordnance Survey Grid.

## Legend:

- SIW Application Boundary
- LBH Highway Works Boundary
- Asphalt Carriageway
- Coloured Asphalt Cyclepath
- Hot rolled Asphalt
- Pressed Concrete footway
- Yorkstone footway
- Concrete setts
- Granite setts
- Permeable Concrete Paving
- Insitu concrete with exposed aggregate surface
- Resin-bound surfacing
- Rain Garden/ Landscaping
- Proposed Traffic Marking
- Proposed Lighting Column
- Proposed Fence Line (On top of Retaining Wall)
- Proposed Retaining Wall

| Rev | Date | By | Chkd | Appd |
|---|---|---|---|---|
| P01 | 21/06/19 | TB | JN | JN |

Outline Planning Issue


ARUP
13 Fitzroy Street
London W1T 4BQ
Tel +44(0)20 7636 1531
www.arup.com

Karakusevic Carson Architects
Unit E03, The Biscuit Factory
100 Clements Road
London SE16 4DG
Tel +44(0)20 7566 6300


Client: ENFIELD Council

Project Title
Meridian Water
Strategic Infrastructure Works

Key Plan

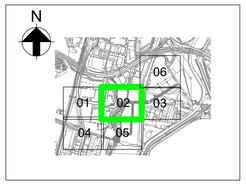


Drawing Title
Proposed Road Markings and Signage
Sheet 2 of 6

Scale at A1: 1:500
Role: Civil Engineer - Highways
Suitability: S2 - Suitable for Information
Arup Job No: 260637-00
Rev: P01
Name: MWP2-ARP-XX-XX-DR-CH-70402

Pymmes Brook
Salmons Brook
River Lee Navigation
Anthony Way
Diag 602
Diag 602
GIVE WAY
GIVE WAY
BUS STOP
BUS STOP
LOADING BAY
LOADING BAY
LOADING BAY
LOADING BAY
Matchline. For Continuation Refer Drawing MWP2-ARP-XX-XX-DR-CH-70401
Matchline. For Continuation Refer Drawing MWP2-ARP-XX-XX-DR-CH-70403
Matchline. For Continuation Refer Drawing MWP2-ARP-XX-XX-DR-CH-70405

0 5 10 20 Metres
Scale 1:500

Do not scale

© Arup

A1

GIVE WAY

Diag 602

Matchline. For Continuation Refer Drawing MWP2-ARP-XX-XX-DR-CH-70406

Harbet Road

Silvermere Drive

Matchline. For Continuation Refer Drawing MWP2-ARP-XX-XX-DR-CH-70402

Diag 602

GIVE WAY

2.8

2.7

6.00

3.00

3.55

1.2

VOSA BUILDING

NEW SHED 1 WORKSPACE

PROPOSED SERVICE YARD

Rivermead Road

1.5

9.0

Anthony Way

6.50

1m Building Offset

## Notes

1. Do not scale off this drawing.
2. All dimensions are in metres unless otherwise noted.
3. The coordinate system used is Ordnance Survey Grid.

## Legend:

- SIW Application Boundary
- LBH Highway Works Boundary
- Asphalt Carriageway
- Coloured Asphalt Cyclepath
- Hot rolled Asphalt
- Pressed Concrete footway
- Yorkstone footway
- Concrete setts
- Granite setts
- Permeable Concrete Paving
- Insitu concrete with exposed aggregate surface
- Resin-bound surfacing
- Rain Garden/ Landscaping
- Proposed Traffic Marking
- Proposed Lighting Column
- Proposed Fence Line (On top of Retaining Wall)
- Proposed Retaining Wall

| Rev | Date | By | Chkd | Appd |
|---|---|---|---|---|
| P01 | 21/06/19 | TB | JN | JN |

Outline Planning Issue


ARUP
13 Fitzroy Street
London W1T 4BQ
Tel +44(0)20 7636 1531
www.arup.com

Karakusevic Carson Architects
Unit E03, The Biscuit Factory
100 Clements Road
London SE16 4DG
Tel +44(0)20 7566 6300


Client

ENFIELD Council

Project Title

Meridian Water
Strategic Infrastructure Works

Key Plan

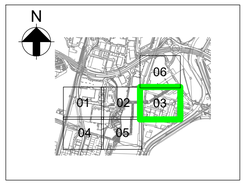


Drawing Title

Proposed Road Markings and Signage
Sheet 3 of 6

Scale at A1 1:500

Role Civil Engineer - Highways

Suitability S2 - Suitable for Information

Arup Job No 260637-00

Rev P01

Name MWP2-ARP-XX-XX-DR-CH-70403

Do not scale

© Arup

A1

Matchline. For Continuation Refer Drawing MWP2-ARP-XX-XX-DR-CH-70401

N

Angel Edmonton Road

Watermead Way

Leeside Road

LEE VALLEY WAY

0 5 10 20 Metres

Scale 1:500

## Notes

1. Do not scale off this drawing.
2. All dimensions are in metres unless otherwise noted.
3. The coordinate system used is Ordnance Survey Grid.

## Legend:

- SIW Application Boundary
- LBH Highway Works Boundary
- Asphalt Carriageway
- Coloured Asphalt Cyclepath
- Hot rolled Asphalt
- Pressed Concrete footway
- Yorkstone footway
- Concrete setts
- Granite setts
- Permeable Concrete Paving
- Insitu concrete with exposed aggregate surface
- Resin-bound surfacing
- Rain Garden/ Landscaping
- Proposed Traffic Marking
- Proposed Lighting Column
- Proposed Fence Line (On top of Retaining Wall)
- Proposed Retaining Wall

| Rev | Date | By | Chkd | Appd |
|---|---|---|---|---|
| P01 | 21/06/19 | TB | JN | JN |

Outline Planning Issue


ARUP
13 Fitzroy Street
London W1T 4BQ
Tel +44(0)20 7636 1531
www.arup.com

Karakusevic Carson Architects
Unit E03, The Biscuit Factory
100 Clements Road
London SE16 4DG
Tel +44(0)20 7566 6300


Client: ENFIELD Council

Project Title
Meridian Water
Strategic Infrastructure Works

Key Plan

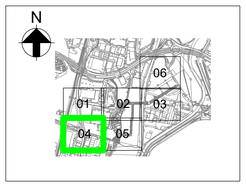


Drawing Title
Proposed Road Markings and Signage
Sheet 4 of 6

Scale at A1: 1:500

Role: Civil Engineer - Highways

Suitability: S2 - Suitable for Information

Arup Job No: 260637-00

Rev: P01

Name: MWP2-ARP-XX-XX-DR-CH-70404

Do not scale

© Arup

A1

Matchline. For Continuation Refer Drawing MWP2-ARP-XX-XX-DR-CH-70402

Matchline. For Continuation Refer Drawing MWP2-ARP-XX-XX-DR-CH-70406

Matchline. For Continuation Refer Drawing MWP2-ARP-XX-XX-DR-CH-70404

River Lee Navigation

LOADING BAY

BUS STOP

0 5 10 20 Metres

Scale 1:500

## Notes

1. Do not scale off this drawing.
2. All dimensions are in metres unless otherwise noted.
3. The coordinate system used is Ordnance Survey Grid.

## Legend:

- SIW Application Boundary
- LBH Highway Works Boundary
- Asphalt Carriageway
- Coloured Asphalt Cyclepath
- Hot rolled Asphalt
- Pressed Concrete footway
- Yorkstone footway
- Concrete setts
- Granite setts
- Permeable Concrete Paving
- Insitu concrete with exposed aggregate surface
- Resin-bound surfacing
- Rain Garden/ Landscaping
- Proposed Traffic Marking
- Proposed Lighting Column
- Proposed Fence Line (On top of Retaining Wall)
- Proposed Retaining Wall

| Rev | Date | By | Chkd | Appd |
|---|---|---|---|---|
| P01 | 21/06/19 | TB | JN | JN |

Outline Planning Issue


ARUP
13 Fitzroy Street
London W1T 4BQ
Tel +44(0)20 7636 1531
www.arup.com

Karakusevic Carson Architects
Unit E03, The Biscuit Factory
100 Clements Road
London SE16 4DG
Tel +44(0)20 7566 6300


Client

ENFIELD Council

Project Title

Meridian Water
Strategic Infrastructure Works

Key Plan

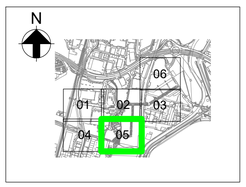


Drawing Title

Proposed Road Markings and Signage
Sheet 5 of 6

| | |
|---|---|
| Scale at A1 | 1:500 |
| Role | Civil Engineer - Highways |
| Suitability | S2 - Suitable for Information |
| Arup Job No | 260637-00 |
| Rev | P01 |
| Name | MWP2-ARP-XX-XX-DR-CH-70405 |

Do not scale

© Arup

A1

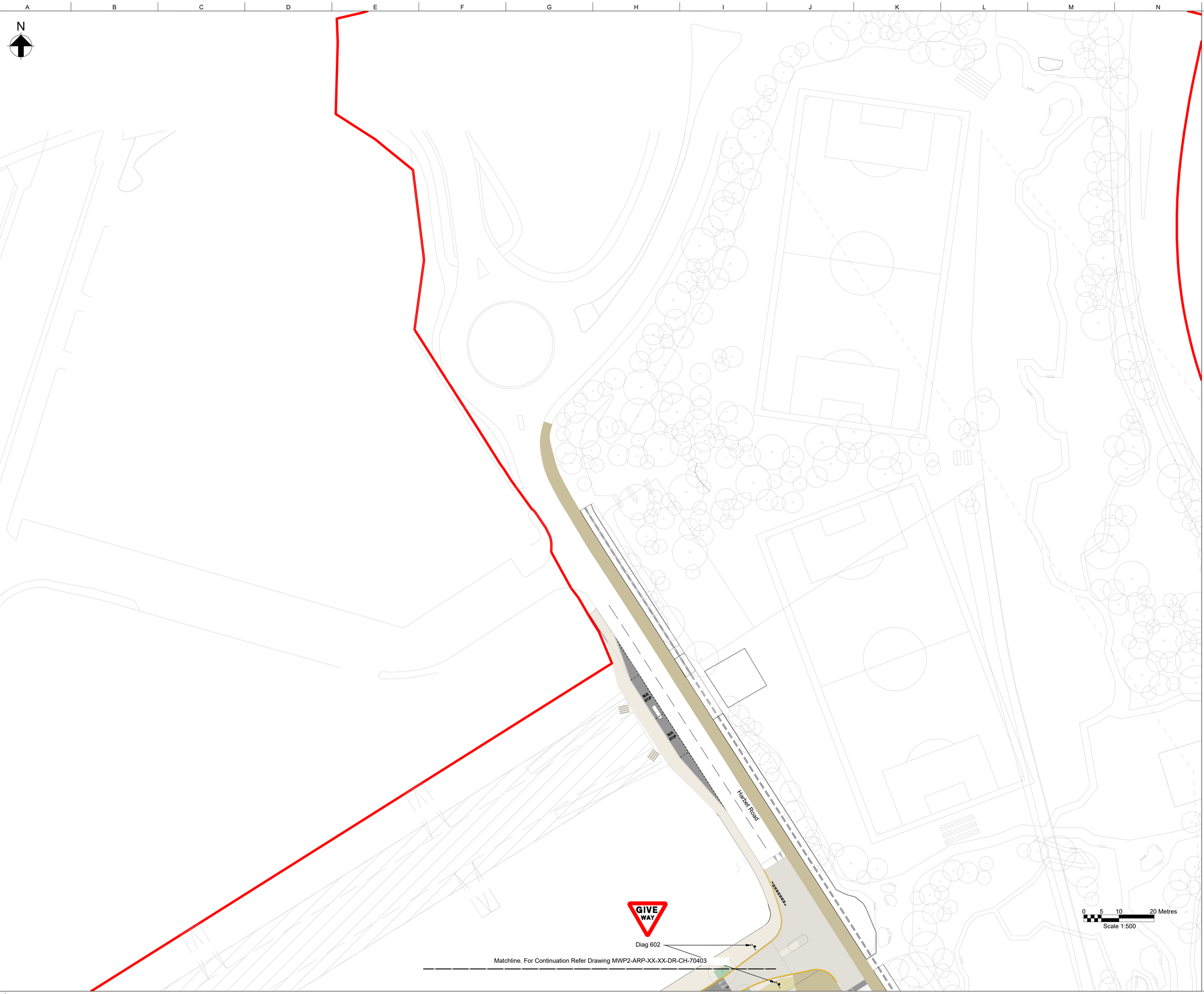


## Notes

1. Do not scale off this drawing.
2. All dimensions are in metres unless otherwise noted.
3. The coordinate system used is Ordnance Survey Grid.

## Legend:

- SIW Application Boundary
- LBH Highway Works Boundary
- Asphalt Carriageway
- Coloured Asphalt Cyclepath
- Hot rolled Asphalt
- Pressed Concrete footway
- Yorkstone footway
- Concrete setts
- Granite setts
- Permeable Concrete Paving
- Insitu concrete with exposed aggregate surface
- Resin-bound surfacing
- Rain Garden/ Landscaping
- Proposed Traffic Marking
- Proposed Lighting Column
- Proposed Fence Line (On top of Retaining Wall)
- Proposed Retaining Wall

| Rev | Date | By | Chkd | Appd |
|---|---|---|---|---|
| P01 | 21/06/19 | TB | JN | JN |

Outline Planning Issue


ARUP
13 Fitzroy Street
London W1T 4BQ
Tel +44(0)20 7636 1531
www.arup.com

Karakusevic Carson Architects
Unit E03, The Biscuit Factory
100 Clements Road
London SE16 4DG
Tel +44(0)20 7566 6300


Client

ENFIELD Council

Project Title

Meridian Water
Strategic Infrastructure Works

Key Plan

Drawing Title

Proposed Road Markings and Signage
Sheet 6 of 6

| | |
|---|---|
| Scale at A1 | 1:500 |
| Role | Civil Engineer - Highways |
| Suitability | S2 - Suitable for Information |
| Arup Job No | 260637-00 |
| Rev | P01 |

Name

MWP2-ARP-XX-XX-DR-CH-70406

Do not scale

© Arup